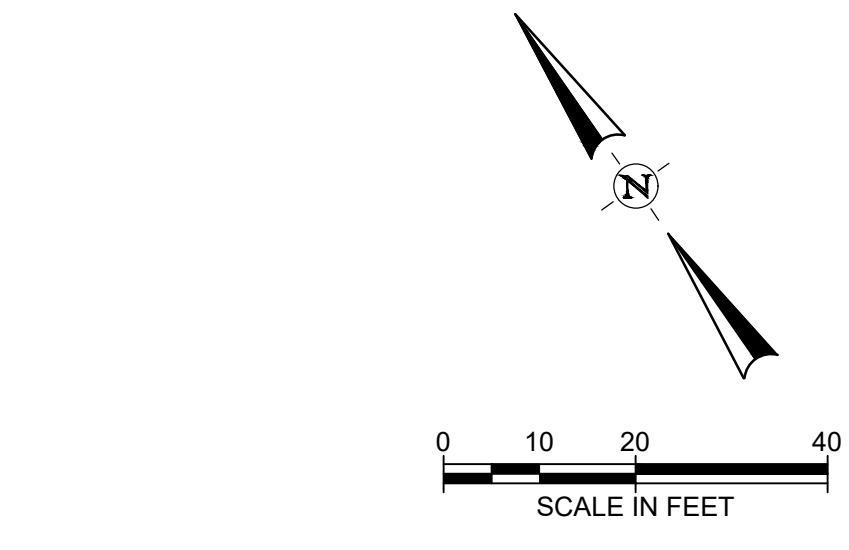
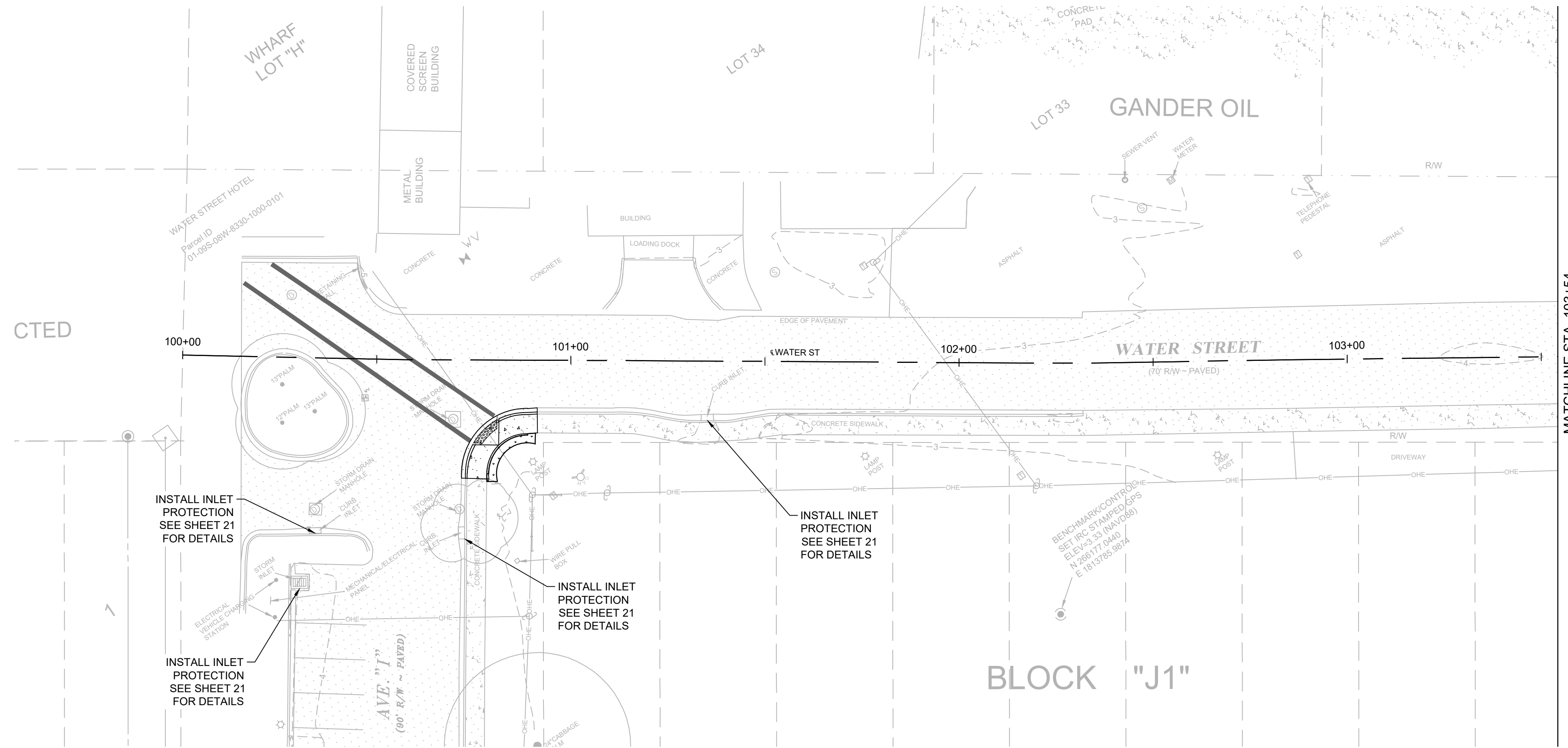
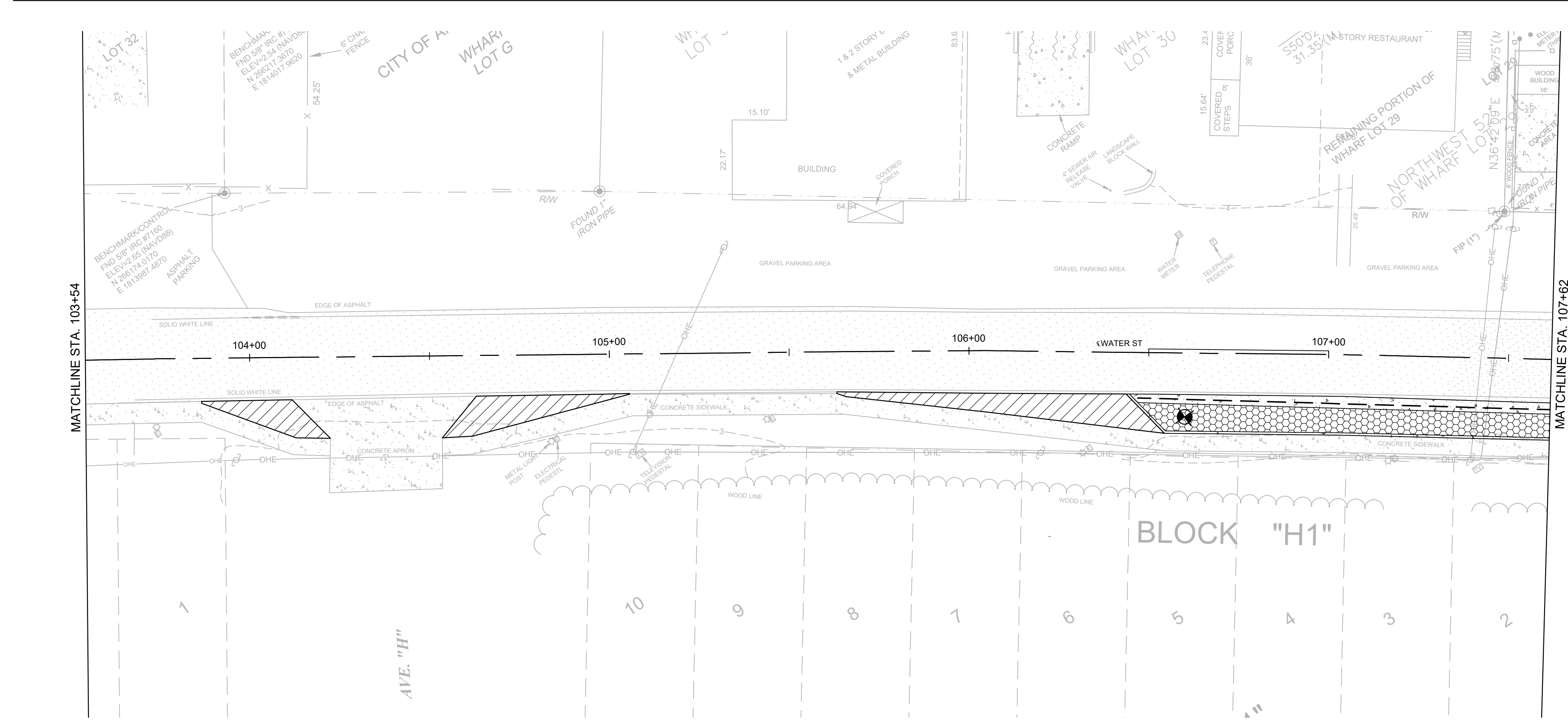


FILE NAME: A:\65000\65158\01\ProjectResources\CADD\Sheets\Ph 2\C-C-PLAN-SWPPP-WATER ST-56158-001_P12.dwg DATE: April 10, 2025, TIME: 11:37 AM, USER: ah4483 AVO: 65158.001



- LEGEND:**
- RIGHT OF WAY
 - - - LOT LINE
 - ~ ~ ~ TREE LINE
 - - - MINOR CONTOUR
 - ==== CROSSWALK STRIPING (SEE SIGNING AND PAVEMENT MARKING PLAN)



- LEGEND:**
- [Pattern] PROPOSED CONCRETE PAVEMENT/SIDEWALK
 - [Pattern] PROPOSED LANDSCAPING
 - [Pattern] PROPOSED PERVIOUS PARKING AREA
 - [Pattern] PROPOSED SOD AREA
 - [Pattern] DETECTOR
 - [Pattern] EXISTING CONCRETE PAVEMENT/SIDEWALK
 - [Symbol] BORING
 - [Symbol] NEW LAMP POST SEE LIGHTNING PLAN

NOTES:

- DRAWING SCALE IS ONLY VALID FOR 22" x 34" SHEET. PLEASE REFER TO SCALE BAR ABOVE.

CITY OF APALACHICOLA
 COMMERCE ST. & WATER ST.
 SIDEWALKS, LANDSCAPE AND
 ROAD IMPROVEMENTS
 FRANKLIN COUNTY, FL

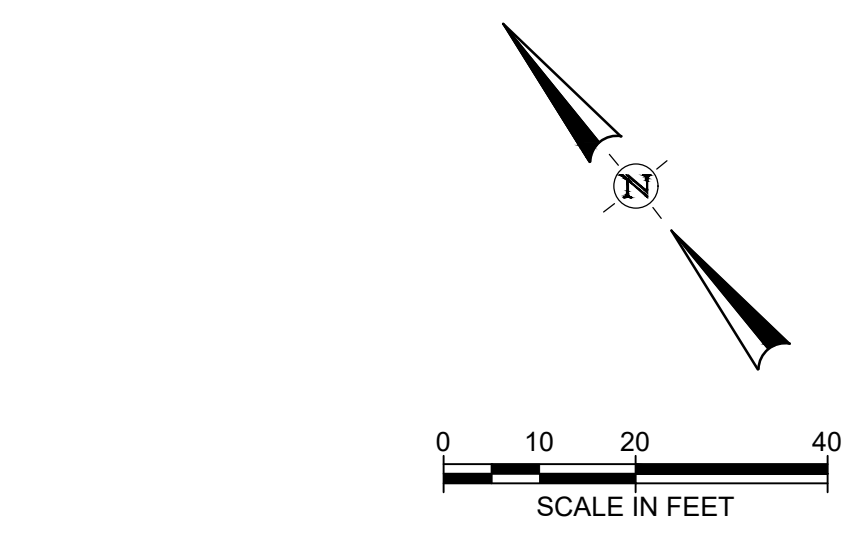
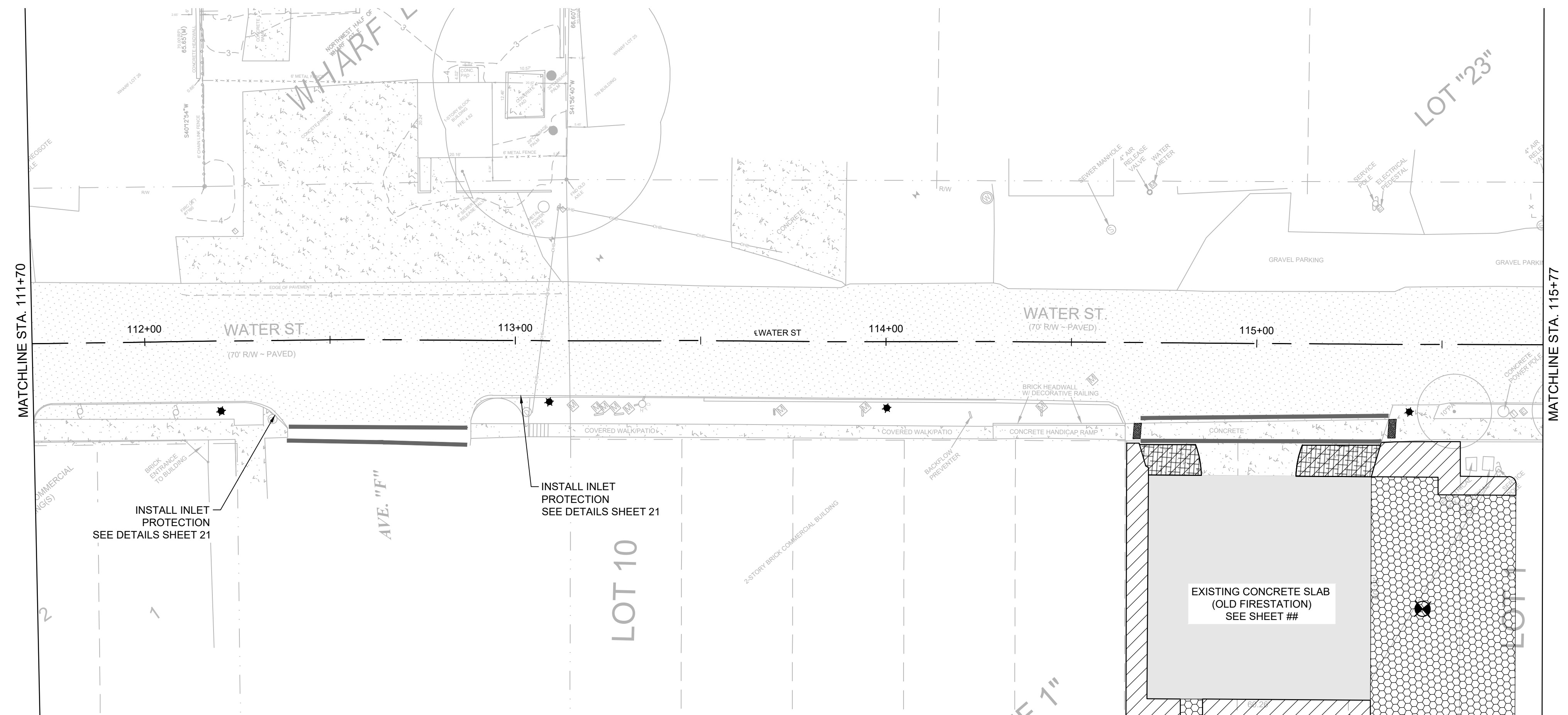
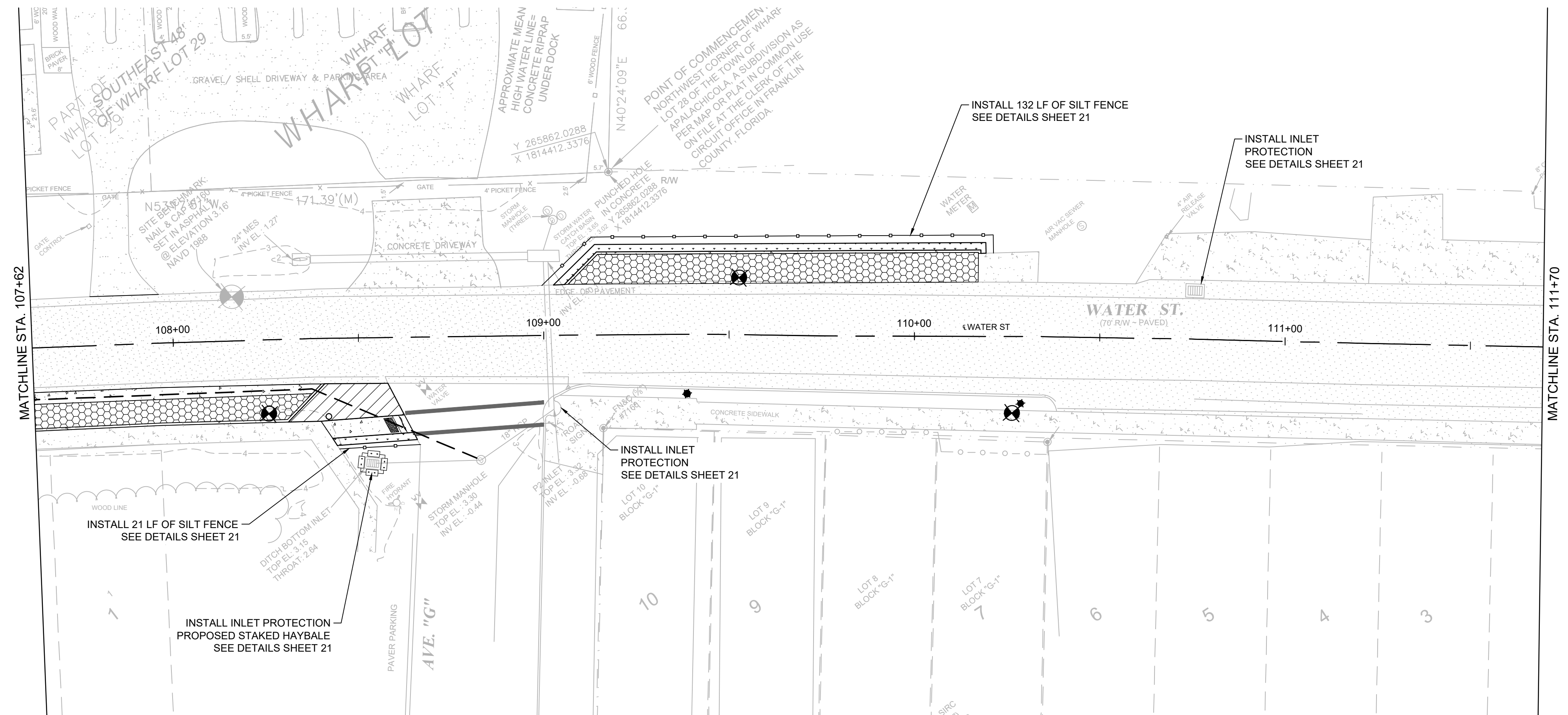
2255 KILLEARN CENTER BLVD.
 TALLAHASSEE, FLORIDA 32309
 TEL: (850) 224-4400

REVISION NO.	DATE	DESCRIPTION

THE SEAL ORIGINALLY APPEARING ON THIS DOCUMENT WAS AUTHORIZED BY:
 DANIEL L. SCHEER 63940
 NAME PE LICENSE NO.
 4/10/2025
 DATE
 THE RECORD COPY OF THIS DRAWING IS ON FILE AT THE OFFICES OF:
 HALFF ASSOCIATES, INC.
 FL CA. 33380 FL
 FIRM OR BUSINESS NO. STATE

PROJECT NO.:	56158.001
ISSUED:	04/10/2025
DRAWN BY:	TPK
CHECKED BY:	DLS
SCALE:	1" = 20'
SHEET TITLE:	SWPPP WATER ST. (1)

THIS ITEM HAS BEEN DIGITALLY SIGNED AND SEALED BY DANIEL L. SCHEER ON THE DATE ADJACENT TO THE SEAL. PRINTED COPIES OF THIS DOCUMENT ARE NOT CONSIDERED SIGNED AND SEALED AND THE SIGNATURE MUST BE VERIFIED ON ANY ELECTRONIC COPIES.



LEGEND:

	RIGHT OF WAY
	LOT LINE
	TREE LINE
	MINOR CONTOUR
	CROSSWALK STRIPING (SEE SIGNING AND PAVEMENT MARKING PLAN)

LEGEND:

	PROPOSED CONCRETE PAVEMENT/SIDEWALK
	PROPOSED LANDSCAPING
	PROPOSED PERVIOUS PARKING AREA
	PROPOSED SOD AREA
	DETECTOR
	EXISTING CONCRETE PAVEMENT/SIDEWALK
	BORING
	NEW LAMP POST SEE LIGHTNING PLAN


NOTES:

- DRAWING SCALE IS ONLY VALID FOR 22" x 34" SHEET. PLEASE REFER TO SCALE BAR ABOVE.

CITY OF APALACHICOLA
 COMMERCE ST. & WATER ST.
 SIDEWALKS, LANDSCAPE AND
 ROAD IMPROVEMENTS
 FRANKLIN COUNTY, FL



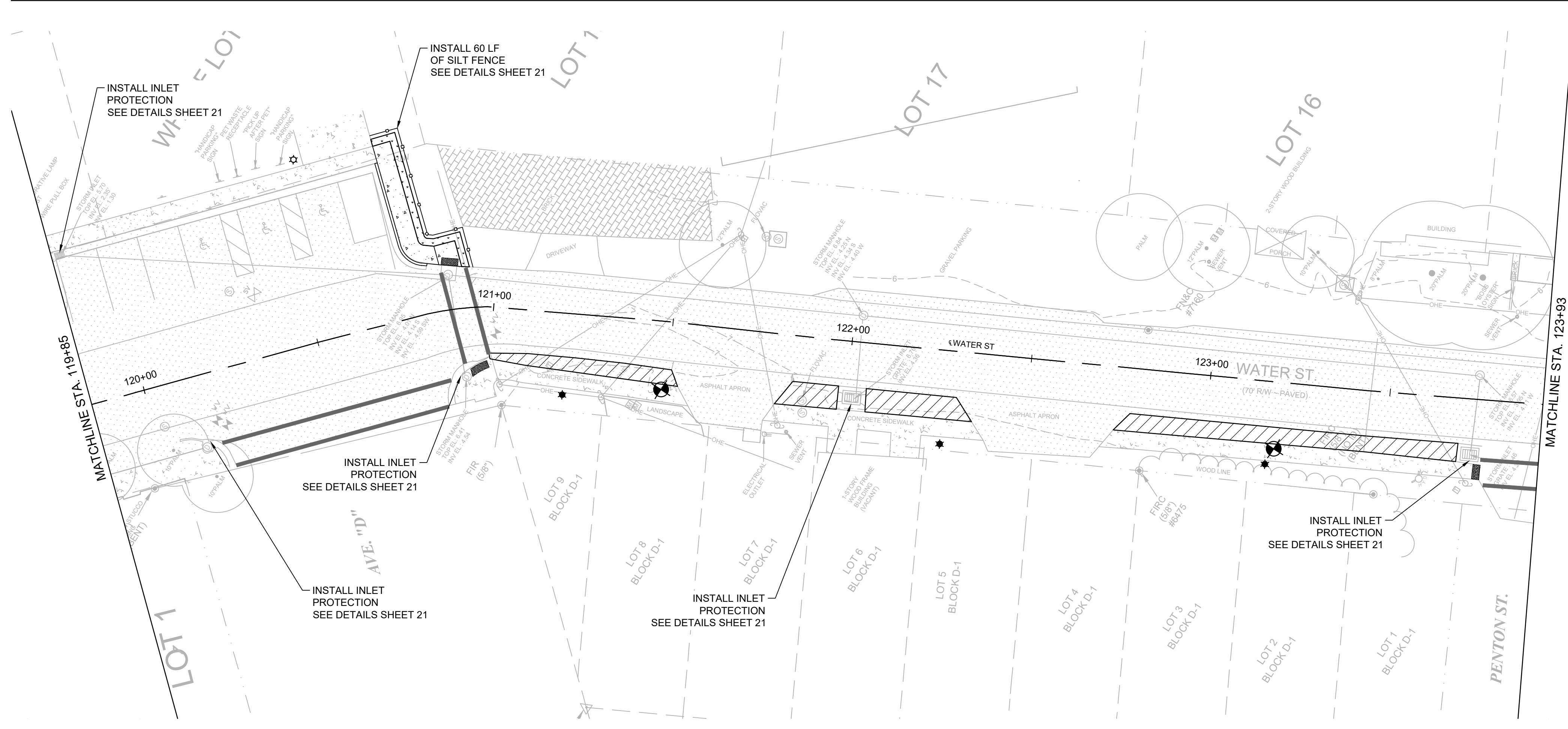
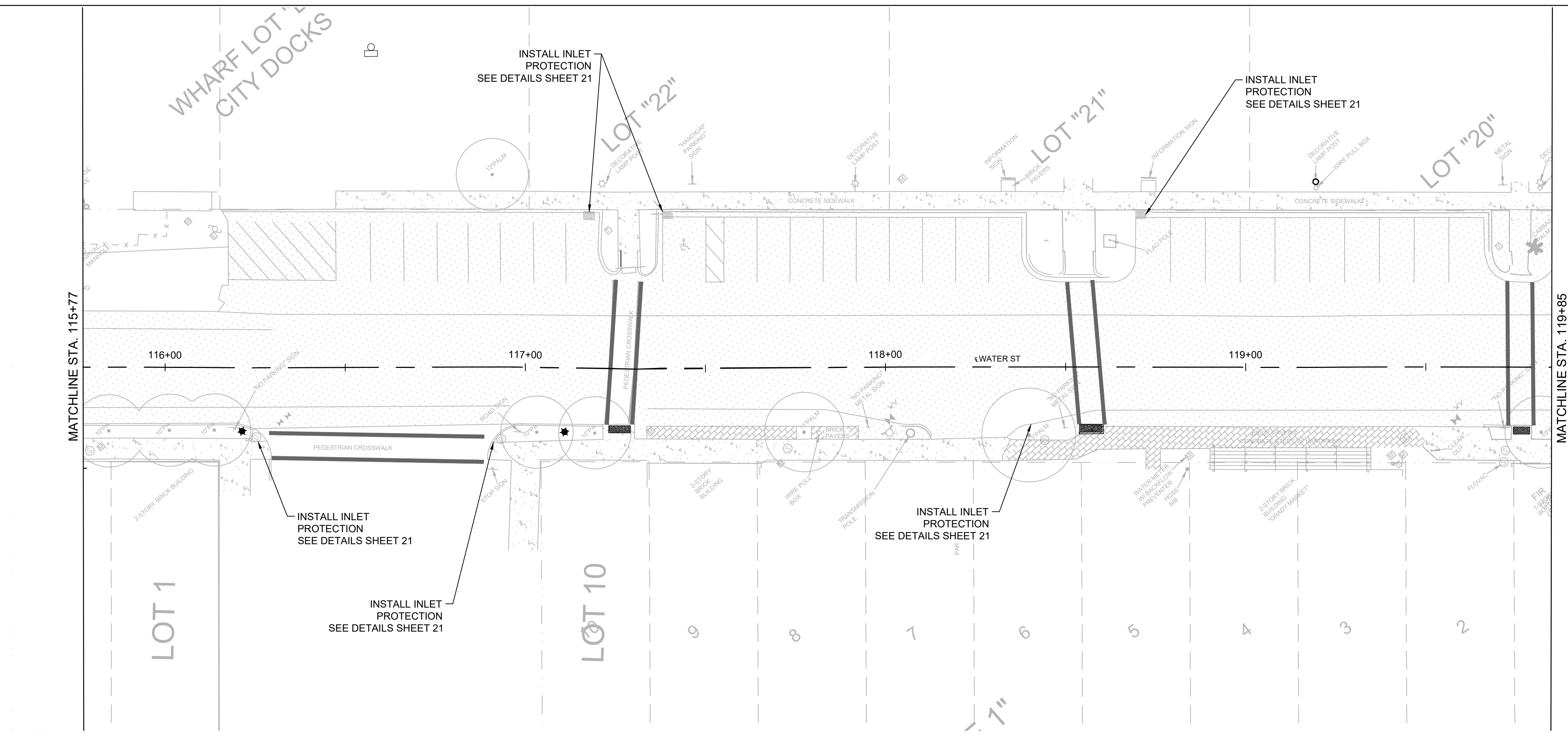
REVISION NO.	DATE	DESCRIPTION



THE SEAL ORIGINALLY APPEARING ON THIS DOCUMENT WAS AUTHORIZED BY:
 DANIEL L. SCHEER 63940
 NAME PE LICENSE NO.
 4/10/2025
 DATE
 THE RECORD COPY OF THIS DRAWING IS ON FILE AT THE OFFICES OF:
 HALFF ASSOCIATES, INC.
 FL CA. 33380 FL
 FIRM OR BUSINESS NO. STATE

PROJECT NO.:	56158.001
ISSUED:	04/10/2025
DRAWN BY:	TPK
CHECKED BY:	DLS
SCALE:	1" = 20'
SHEET TITLE:	SWPPP WATER ST. (2)

FILE NAME: A:\66000\66158\01\ProjectResources\CADD\Sheets\Ph 2\C-C-PLAN-SWPPP-WATER ST-56158-001_P12.dwg DATE: April 10, 2025, TIME: 11:32 AM, USER: ah4483 AVO: 66158.001



LEGEND:

- RIGHT OF WAY
- LOT LINE
- TREE LINE
- MINOR CONTOUR
- CROSSWALK STRIPING (SEE SIGNING AND PAVEMENT MARKING PLAN)

LEGEND:

- PROPOSED CONCRETE PAVEMENT/SIDEWALK
- PROPOSED LANDSCAPING
- PROPOSED PERVIOUS PARKING AREA
- PROPOSED SOD AREA
- DETECTOR
- EXISTING CONCRETE PAVEMENT/SIDEWALK
- BORING
- NEW LAMP POST SEE LIGHTNING PLAN


NOTES:

1. DRAWING SCALE IS ONLY VALID FOR 22" x 34" SHEET. PLEASE REFER TO SCALE BAR ABOVE.

CITY OF APALACHICOLA
COMMERCE ST. & WATER ST.
SIDEWALKS, LANDSCAPE AND
ROAD IMPROVEMENTS
 FRANKLIN COUNTY, FL



REVISION NO.	DATE	DESCRIPTION

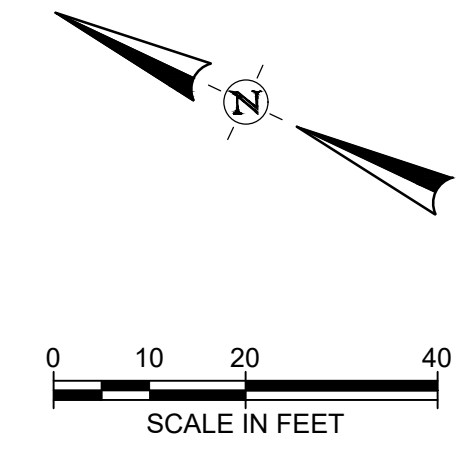
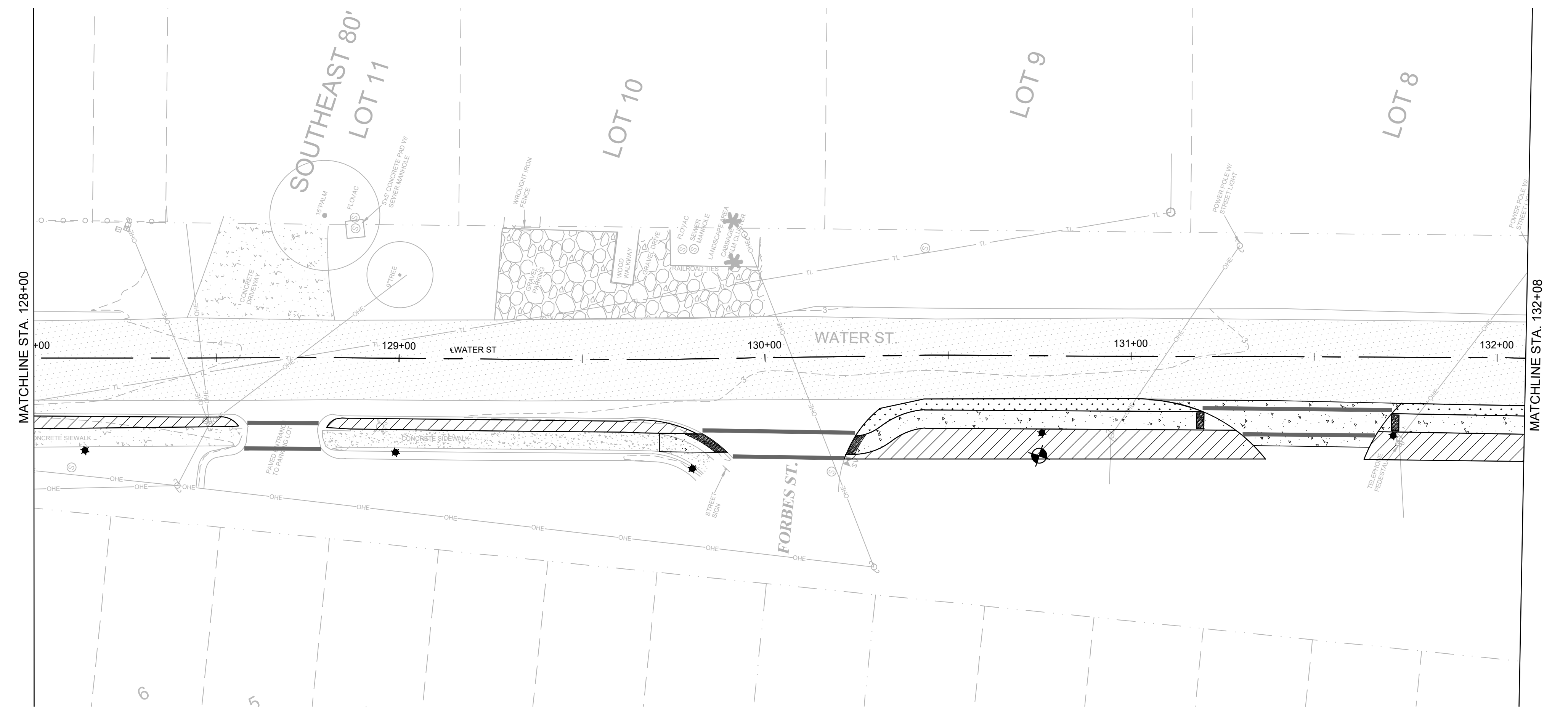
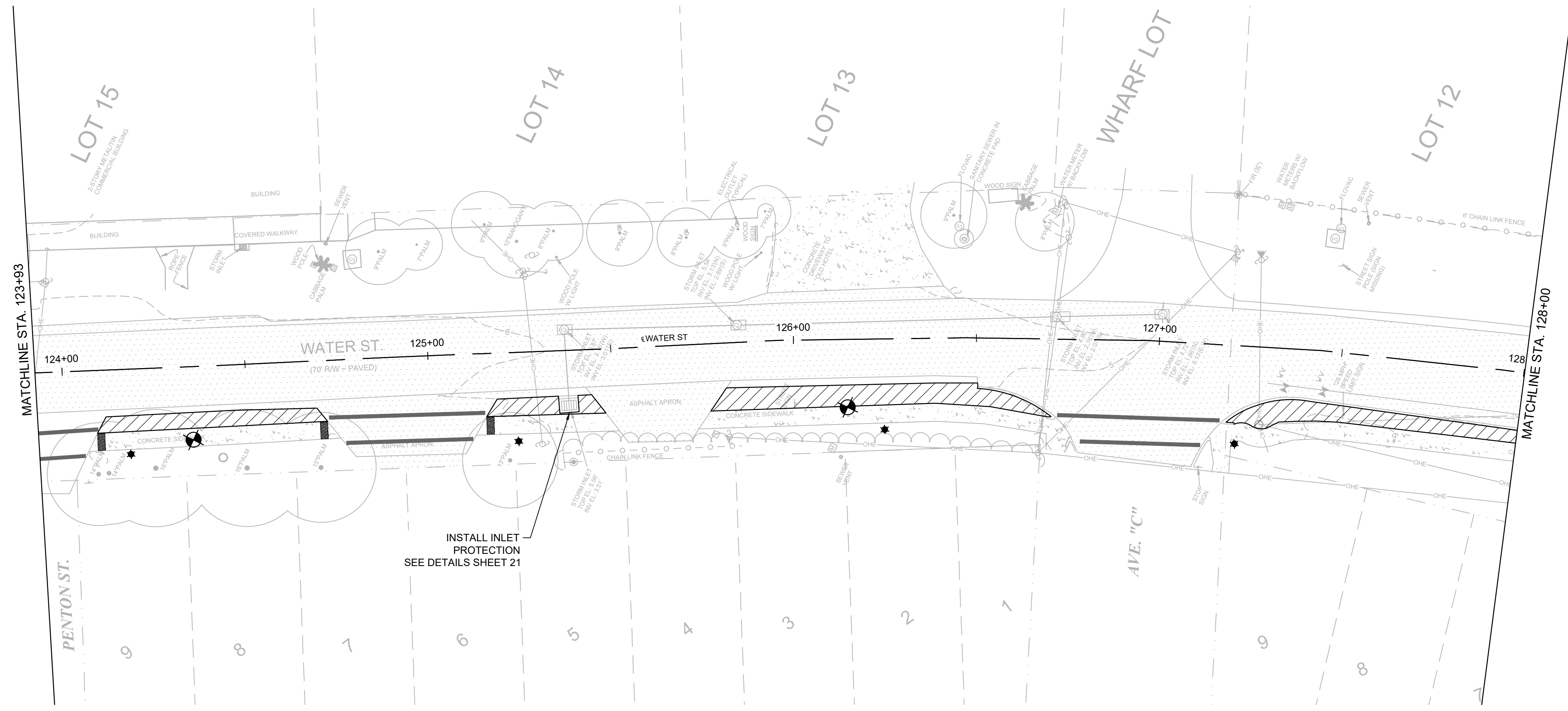


THE SEAL ORIGINALLY APPEARING ON THIS DOCUMENT WAS AUTHORIZED BY:
 DANIEL L. SCHEER 63940 PE LICENSE NO.
 4/10/2025 DATE
 THE RECORD COPY OF THIS DRAWING IS ON FILE AT THE OFFICES OF:
 HALF ASSOCIATES, INC.
 FL CA. 33380 FIRM OR BUSINESS NO. FL STATE

PROJECT NO.:	56158.001
ISSUED:	04/10/2025
DRAWN BY:	TPK
CHECKED BY:	DLS
SCALE:	1" = 20'
SHEET TITLE:	SWPPP WATER ST. (3)

THIS ITEM HAS BEEN DIGITALLY SIGNED AND SEALED BY DANIEL L. SCHEER ON THE DATE ADJACENT TO THE SEAL. PRINTED COPIES OF THIS DOCUMENT ARE NOT CONSIDERED SIGNED AND SEALED AND THE SIGNATURE MUST BE VERIFIED ON ANY ELECTRONIC COPIES.

FILE NAME: A:\66000\66158\01\ProjectResources\CADD\Sheets\Ph 2\C-PLAN-SWPPP-WATER ST-56158.001_P12.dwg DATE: April 10, 2025, TIME: 11:32 AM, USER: ah4483 AVO: 66158.001



LEGEND:

- RIGHT OF WAY
- LOT LINE
- TREE LINE
- MINOR CONTOUR
- CROSSWALK STRIPING
(SEE SIGNING AND PAVEMENT MARKING PLAN)

LEGEND:

- PROPOSED CONCRETE PAVEMENT/SIDEWALK
- PROPOSED LANDSCAPING
- PROPOSED PERVIOUS PARKING AREA
- PROPOSED SOD AREA
- DETECTOR
- EXISTING CONCRETE PAVEMENT/SIDEWALK
- BORING
- NEW LAMP POST
SEE LIGHTNING PLAN


NOTES:

1. DRAWING SCALE IS ONLY VALID FOR 22" x 34" SHEET. PLEASE REFER TO SCALE BAR ABOVE.

CITY OF APALACHICOLA
COMMERCE ST. & WATER ST.
SIDEWALKS, LANDSCAPE AND
ROAD IMPROVEMENTS
 FRANKLIN COUNTY, FL



REVISION NO.	DATE	DESCRIPTION

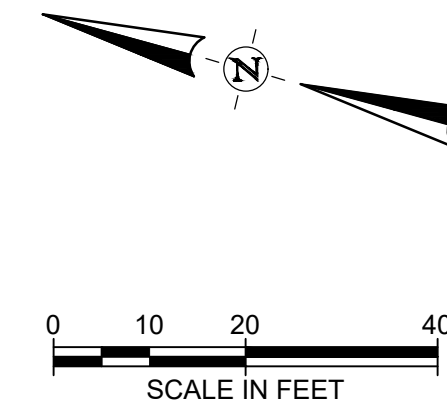
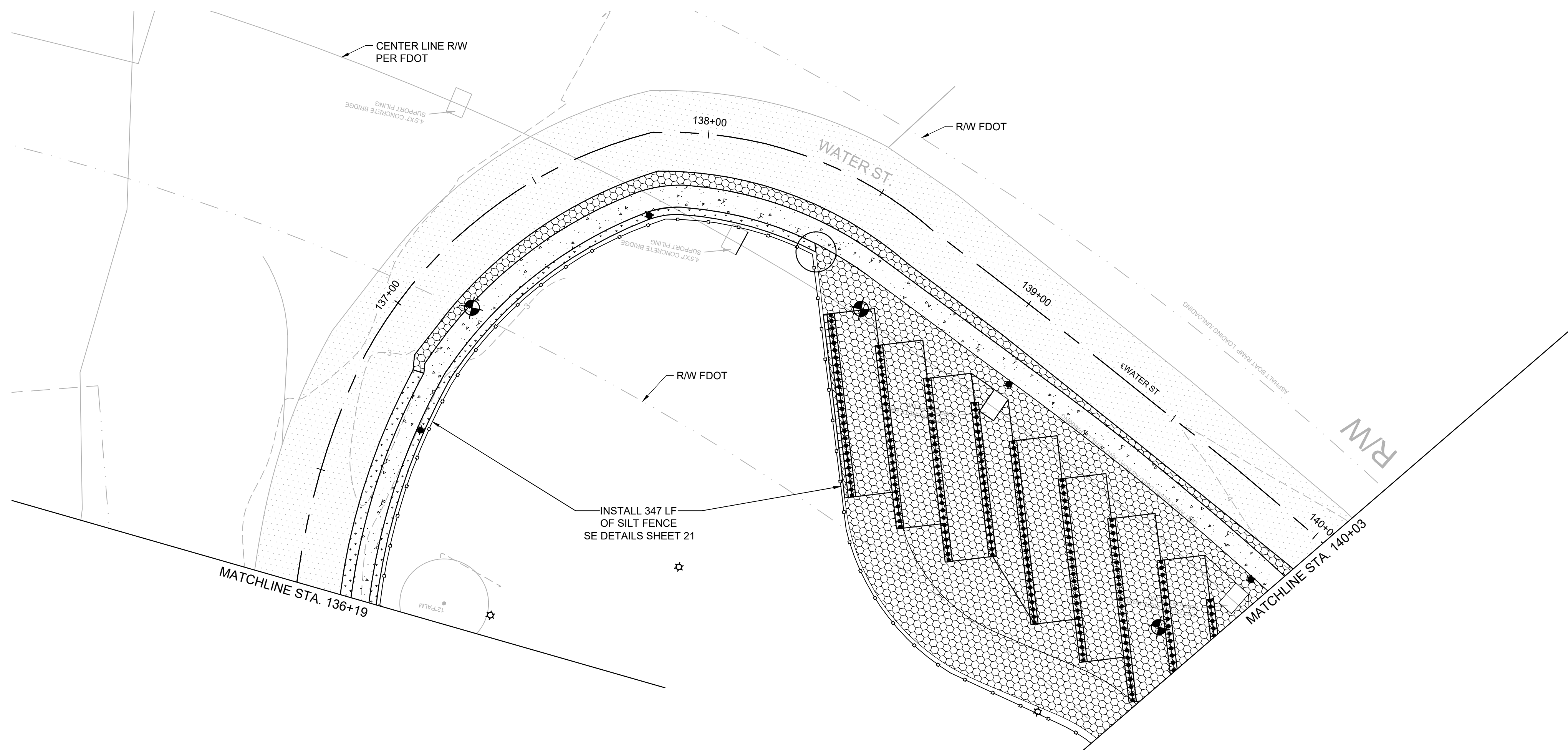
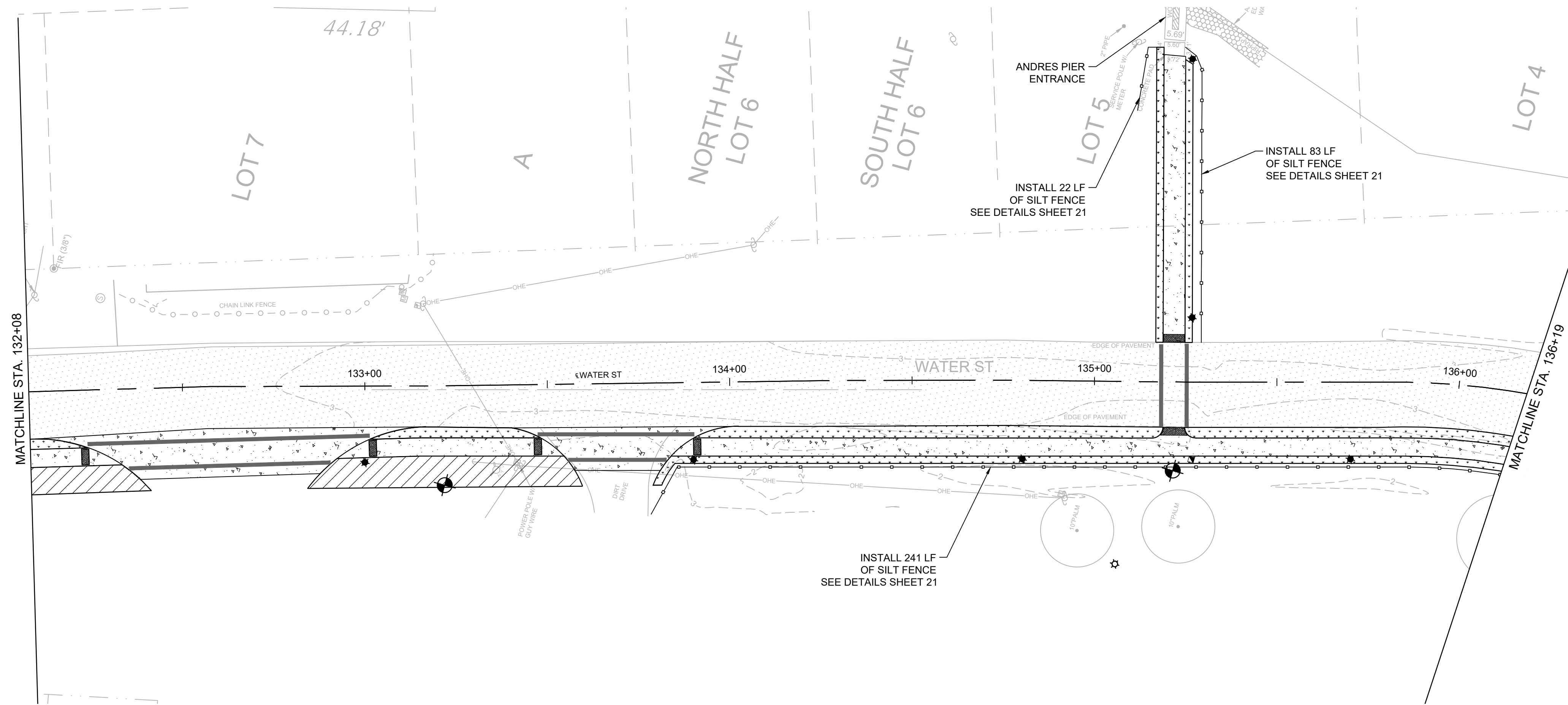


THE SEAL ORIGINALLY APPEARING ON THIS DOCUMENT WAS AUTHORIZED BY:
 DANIEL L. SCHEER 63940
 NAME PE LICENSE NO.
 4/10/2025
 DATE
 THE RECORD COPY OF THIS DRAWING IS ON FILE AT THE OFFICES OF:
 HALFF ASSOCIATES, INC.
 FL CA. 33380 FL
 FIRM OR BUSINESS NO. STATE

PROJECT NO.:	56158.001
ISSUED:	04/10/2025
DRAWN BY:	TPK
CHECKED BY:	DLS
SCALE:	1" = 20'
SHEET TITLE:	SWPPP WATER ST. (4)

THIS ITEM HAS BEEN DIGITALLY SIGNED AND SEALED BY DANIEL L. SCHEER ON THE DATE ADJACENT TO THE SEAL. PRINTED COPIES OF THIS DOCUMENT ARE NOT CONSIDERED SIGNED AND SEALED AND THE SIGNATURE MUST BE VERIFIED ON ANY ELECTRONIC COPIES.

FILE NAME: A:\66000\66158\01\ProjectResources\CADD\Sheets\Ph 2\C-PLAN-SWPPP-WATER ST-56158.001_P12.dwg DATE: April 10, 2025, TIME: 11:32 AM, USER: ah4483 AVO: 56158.001



LEGEND:

- RIGHT OF WAY
- LOT LINE
- TREE LINE
- MINOR CONTOUR
- CROSSWALK STRIPING (SEE SIGNING AND PAVEMENT MARKING PLAN)

LEGEND:

- PROPOSED CONCRETE PAVEMENT/SIDWALK
- PROPOSED LANDSCAPING
- PROPOSED PERVIOUS PARKING AREA
- PROPOSED SOD AREA
- DETECTOR
- EXISTING CONCRETE PAVEMENT/SIDWALK
- BORING
- NEW LAMP POST SEE LIGHTNING PLAN


NOTES:

1. DRAWING SCALE IS ONLY VALID FOR 22" x 34" SHEET. PLEASE REFER TO SCALE BAR ABOVE.

CITY OF APALACHICOLA
 COMMERCE ST. & WATER ST.
 SIDEWALKS, LANDSCAPE AND
 ROAD IMPROVEMENTS
 FRANKLIN COUNTY, FL



REVISION NO.	DATE	DESCRIPTION

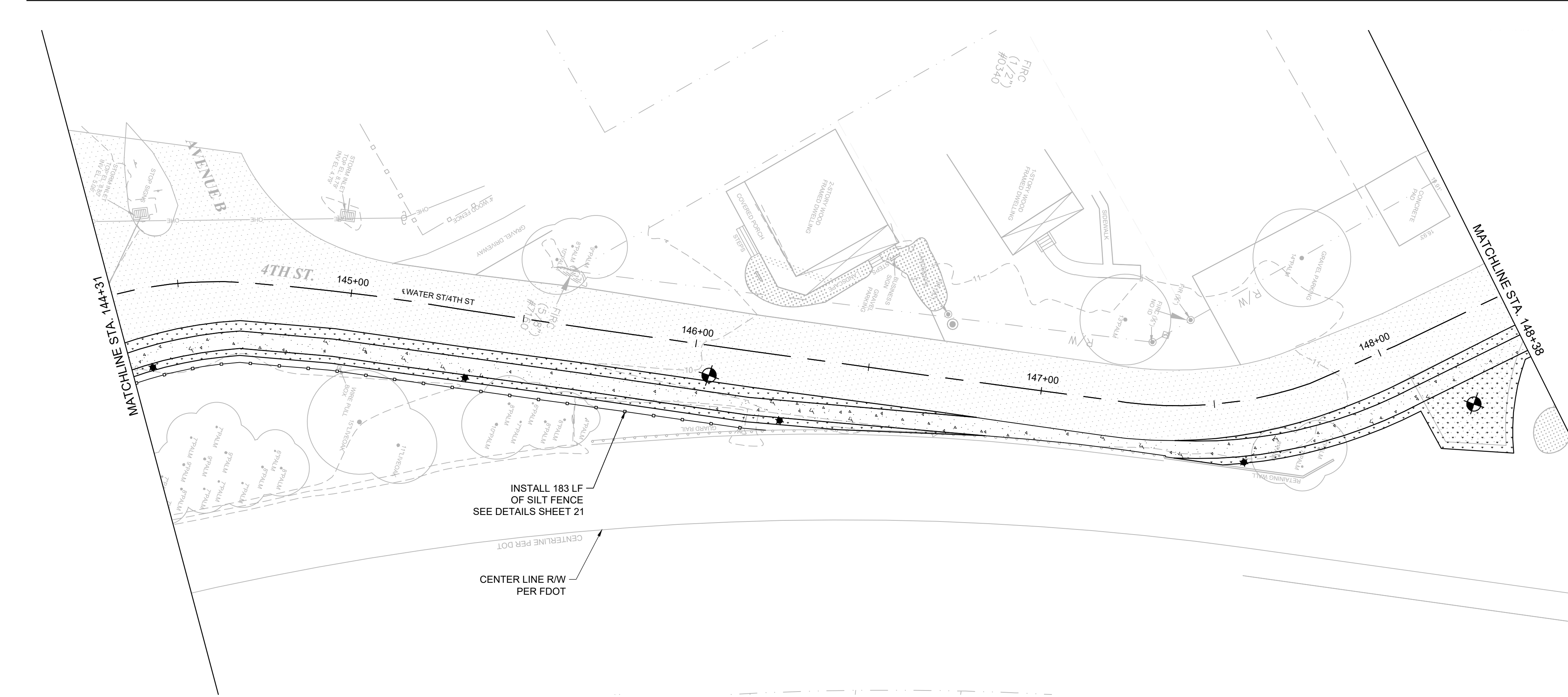
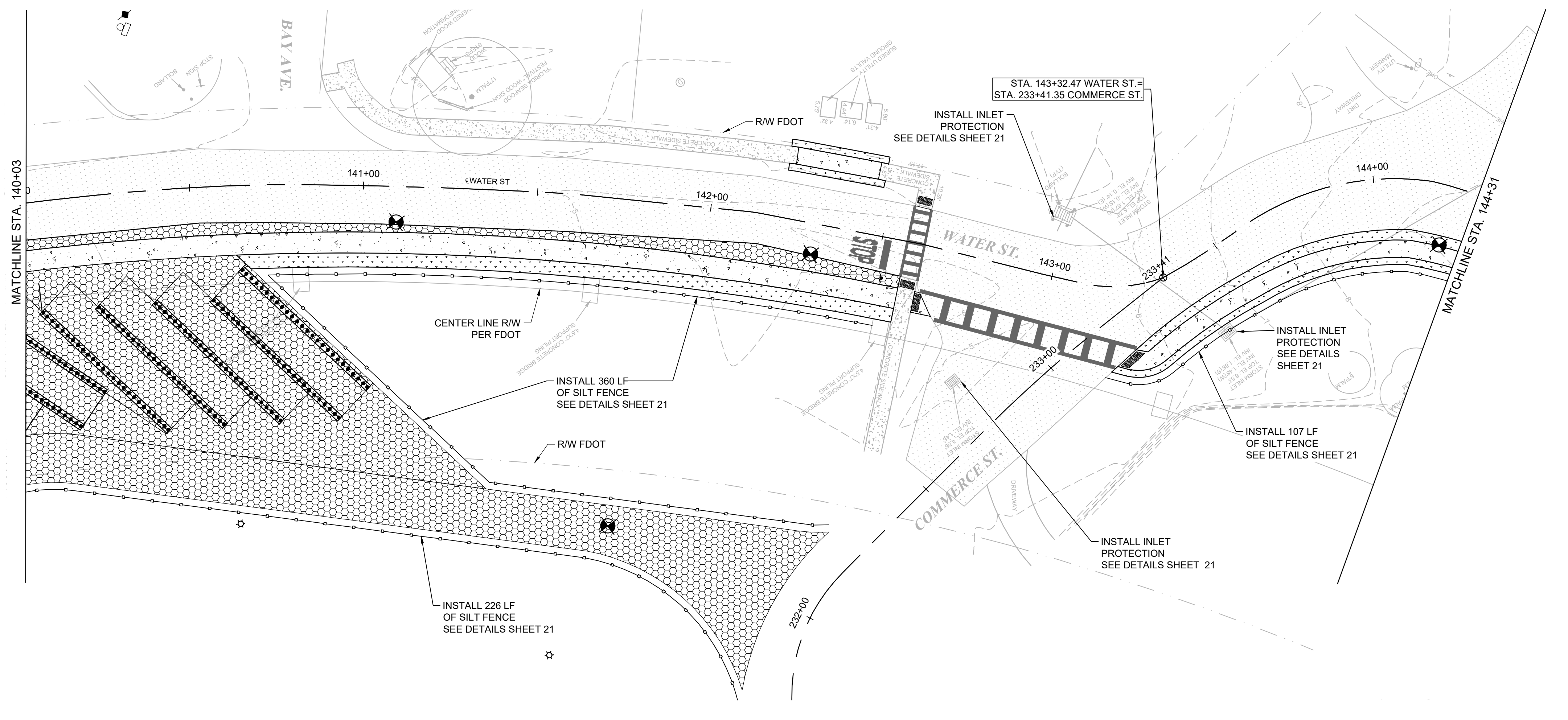


THE SEAL ORIGINALLY APPEARING ON THIS DOCUMENT WAS AUTHORIZED BY:
 DANIEL L. SCHEER 63940
 NAME PE LICENSE NO.
 4/10/2025
 DATE
 THE RECORD COPY OF THIS DRAWING IS ON FILE AT THE OFFICES OF:
 HALFF ASSOCIATES, INC.
 FL CA. 33380 FL
 FIRM OR BUSINESS NO. STATE

PROJECT NO.: 56158.001
 ISSUED: 04/10/2025
 DRAWN BY: TPK
 CHECKED BY: DLS
 SCALE: 1" = 20'
 SHEET TITLE:
SWPPP WATER ST. (5)

THIS ITEM HAS BEEN DIGITALLY SIGNED AND SEALED BY DANIEL L. SCHEER ON THE DATE ADJACENT TO THE SEAL. PRINTED COPIES OF THIS DOCUMENT ARE NOT CONSIDERED SIGNED AND SEALED AND THE SIGNATURE MUST BE VERIFIED ON ANY ELECTRONIC COPIES.

FILE NAME: A:\66000\66158\01\ProjectResources\CADD\Sheets\Ph 2\C-PLAN-SWPPP-WATER ST-56158.001_P12.dwg DATE: April 10, 2025, TIME: 11:32 AM, USER: ah4483 AVO: 56158.001



LEGEND:

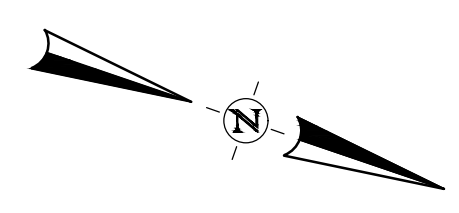
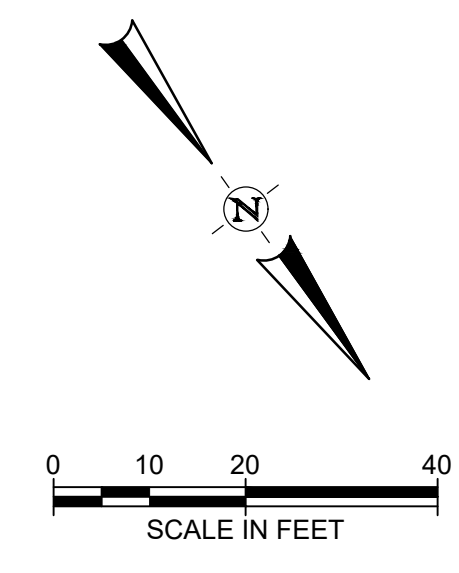
- RIGHT OF WAY
- LOT LINE
- TREE LINE
- MINOR CONTOUR
- CROSSWALK STRIPING (SEE SIGNING AND PAVEMENT MARKING PLAN)

LEGEND:

- PROPOSED CONCRETE PAVEMENT/SIDEWALK
- PROPOSED LANDSCAPING
- PROPOSED PERVIOUS PARKING AREA
- PROPOSED SOD AREA
- DETECTOR
- EXISTING CONCRETE PAVEMENT/SIDEWALK
- BORING
- NEW LAMP POST SEE LIGHTNING PLAN

NOTES:


1. DRAWING SCALE IS ONLY VALID FOR 22" x 34" SHEET. PLEASE REFER TO SCALE BAR ABOVE.



CITY OF APALACHICOLA
COMMERCE ST. & WATER ST.
SIDEWALKS, LANDSCAPE AND
ROAD IMPROVEMENTS
 FRANKLIN COUNTY, FL



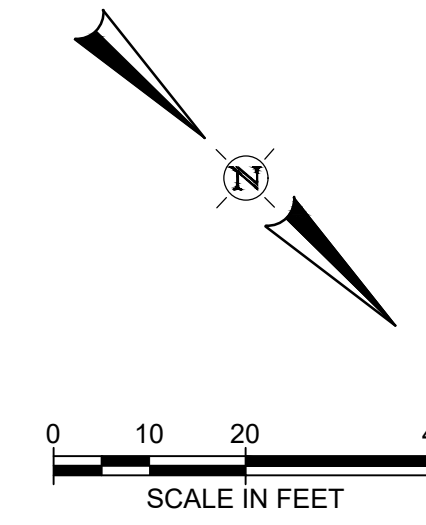
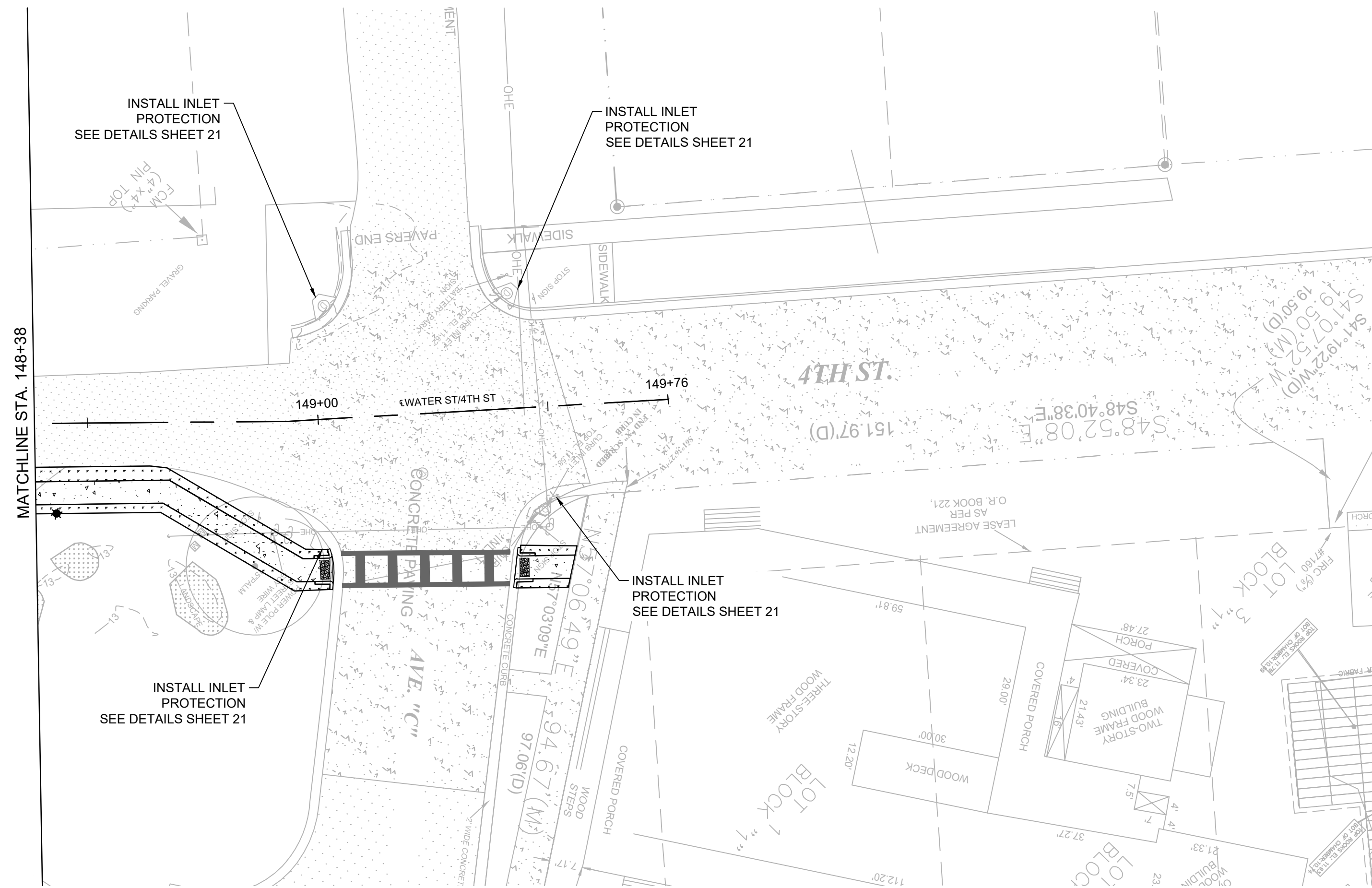
REVISION NO.	DATE	DESCRIPTION








THE SEAL ORIGINALLY APPEARING ON THIS DOCUMENT WAS AUTHORIZED BY:
 DANIEL L. SCHEER 63940
 NAME PE LICENSE NO.
 4/10/2025
 DATE
 THE RECORD COPY OF THIS DRAWING IS ON FILE AT THE OFFICES OF:
 HALFF ASSOCIATES, INC.
 FL CA. 33380 FL
 FIRM OR BUSINESS NO. STATE

PROJECT NO.:	56158.001
ISSUED:	04/10/2025
DRAWN BY:	TPK
CHECKED BY:	DLS
SCALE:	1" = 20'
SHEET TITLE:	SWPPP WATER ST. (6)

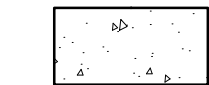
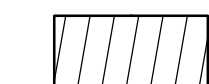
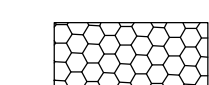
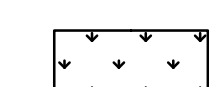




THIS ITEM HAS BEEN DIGITALLY SIGNED AND SEALED BY DANIEL L. SCHEER ON THE DATE ADJACENT TO THE SEAL. PRINTED COPIES OF THIS DOCUMENT ARE NOT CONSIDERED SIGNED AND SEALED AND THE SIGNATURE MUST BE VERIFIED ON ANY ELECTRONIC COPIES.



LEGEND:

-  RIGHT OF WAY
-  LOT LINE
-  TREE LINE
-  MINOR CONTOUR
-  CROSSWALK STRIPING (SEE SIGNING AND PAVEMENT MARKING PLAN)

LEGEND:

-  PROPOSED CONCRETE PAVEMENT/SIDEWALK
-  PROPOSED LANDSCAPING
-  PROPOSED PERVIOUS PARKING AREA
-  PROPOSED SOD AREA
-  DETECTOR
-  EXISTING CONCRETE PAVEMENT/SIDEWALK
-  BORING
-  NEW LAMP POST (SEE LIGHTNING PLAN)


NOTES:

1. DRAWING SCALE IS ONLY VALID FOR 22" x 34" SHEET. PLEASE REFER TO SCALE BAR ABOVE.

CITY OF APALACHICOLA
 COMMERCE ST. & WATER ST.
 SIDEWALKS, LANDSCAPE AND
 ROAD IMPROVEMENTS
 FRANKLIN COUNTY, FL



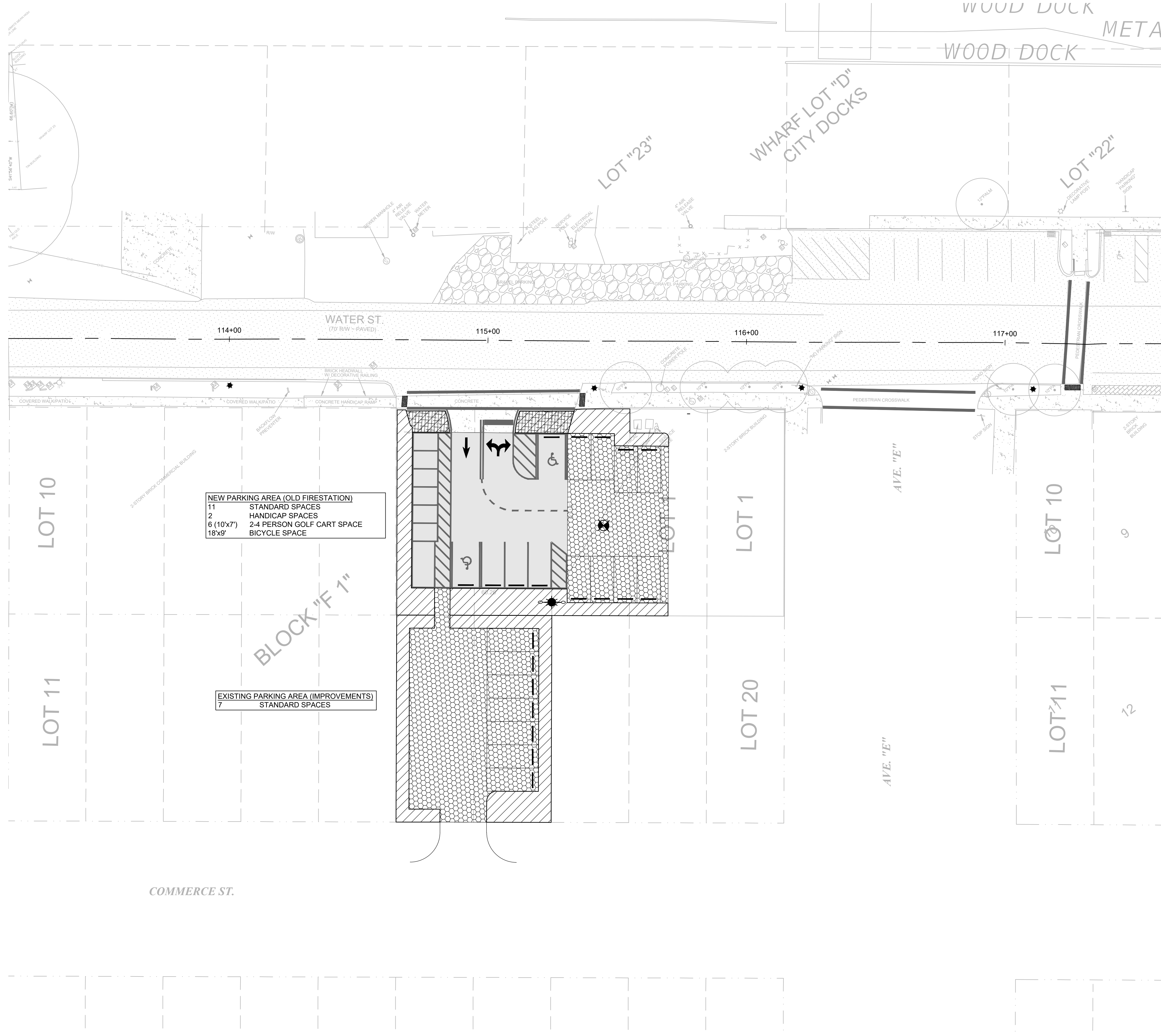
REVISION NO.	DATE	DESCRIPTION



THE SEAL ORIGINALLY APPEARING ON THIS DOCUMENT WAS AUTHORIZED BY:
 DANIEL L. SCHEER 63940
 NAME PE LICENSE NO.
 4/10/2025
 DATE
 THE RECORD COPY OF THIS DRAWING IS ON FILE AT THE OFFICES OF:
 HALFF ASSOCIATES, INC.
 FL CA. 33380 FL
 FIRM OR BUSINESS NO. STATE

PROJECT NO.: 56158.001
 ISSUED: 04/10/2025
 DRAWN BY: TPK
 CHECKED BY: DLS
 SCALE: 1" = 20'
 SHEET TITLE:
SWPPP WATER ST. (7)

FILE NAME: A:\66000\66158\01\ProjectResources\CADD\Sheets\Ph 2\C-PLAN-SWPPP-WATER ST-56158.001_P12.dwg DATE: April 10, 2025, TIME: 11:33 AM, USER: ah4483 AVO: 66158.001



LEGEND:

- RIGHT OF WAY
- LOT LINE
- TREE LINE
- MINOR CONTOUR
- CROSSWALK STRIPING (SEE SIGNING AND PAVEMENT MARKING PLAN)

LEGEND:

- PROPOSED CONCRETE PAVEMENT/SIDEWALK
- PROPOSED LANDSCAPING
- PROPOSED PERVIOUS PARKING AREA
- PROPOSED SOD AREA
- DETECTOR
- EXISTING CONCRETE PAVEMENT/SIDEWALK
- EXISTING CONCRETE SLAB (OLD FIRESTATION)
- BORING
- NEW LAMP POST (SEE LIGHTNING PLAN)

NOTES:


1. DRAWING SCALE IS ONLY VALID FOR 22" x 34" SHEET. PLEASE REFER TO SCALE BAR ABOVE.

CITY OF APALACHICOLA
 COMMERCE ST. & WATER ST.
 SIDEWALKS, LANDSCAPE AND
 ROAD IMPROVEMENTS
 FRANKLIN COUNTY, FL



half
 2255 KILLBURN CENTER BLVD.
 TALLAHASSEE, FLORIDA 32309
 TEL: (850) 224-4400

REVISION NO.	DATE	DESCRIPTION



THE SEAL ORIGINALLY APPEARING ON THIS DOCUMENT WAS AUTHORIZED BY:
 DANIEL L. SCHEER 63940
 NAME PE LICENSE NO.
 4/10/2025
 DATE
 THE RECORD COPY OF THIS DRAWING IS ON FILE AT THE OFFICES OF:
 HALFF ASSOCIATES, INC.
 FL CA. 33380 FL
 FIRM OR BUSINESS NO. STATE

PROJECT NO.:	56158.001
ISSUED:	04/10/2025
DRAWN BY:	TPK
CHECKED BY:	DLS
SCALE:	1" = 20'
SHEET TITLE:	SWPPP WATER ST. (8)

THIS ITEM HAS BEEN DIGITALLY SIGNED AND SEALED BY DANIEL L. SCHEER ON THE DATE ADJACENT TO THE SEAL. PRINTED COPIES OF THIS DOCUMENT ARE NOT CONSIDERED SIGNED AND SEALED AND THE SIGNATURE MUST BE VERIFIED ON ANY ELECTRONIC COPIES.

RECORD KEEPING

CONTRACTOR SHALL COMPLETE THE NECESSARY RECORD KEEPING TASKS IN A REGULAR AND EXPEDIENT MANNER WHILE CONSTRUCTION ACTIVITIES ARE OCCURRING:

- CONTRACTOR SHALL RETAIN THE FOLLOWING RECORDS AT THE CONSTRUCTION SITE OR THE RECORDS SHALL BE READILY AVAILABLE AT A DESIGNATED ALTERNATE LOCATION FROM COMMENCEMENT OF CONSTRUCTION UNTIL SUCH TIME AS A NOTICE OF TERMINATION (NOT) IS SUBMITTED TO FLORIDA DEPARTMENT OF ENVIRONMENTAL PROTECTION (FDEP):
 - A COPY OF ALL NOTICES OF INTENT (NOI) SUBMITTED TO FDEP;
 - A COPY OF THE EROSION, SEDIMENTATION AND POLLUTION CONTROL PLAN;
 - A COPY OF ALL MONITORING INFORMATION, RESULTS, AND REPORTS REQUIRED BY THE NATIONAL POLLUTANT DISCHARGE ELIMINATION SYSTEM (NPDES) GENERAL PERMIT;
 - A COPY OF ALL INSPECTION REPORTS GENERATED AS REQUIRED BY THE FDEP NPDES GENERAL PERMIT;
 - A COPY OF ALL VIOLATION SUMMARIES AND VIOLATION SUMMARY REPORTS GENERATED DURING THE COURSE OF THE PROJECT;
- DAILY RAINFALL INFORMATION COLLECTED.
- CONTRACTOR SHALL RECORD THE FOLLOWING DATA:
 - WHEN MAJOR GRADING ACTIVITIES OCCUR;
 - WHEN CONSTRUCTION ACTIVITIES TEMPORARILY OR PERMANENTLY CEASE ON A PORTION OF THE SITE;
 - WHEN STABILIZATION (I.E. EROSION CONTROL) MEASURES BEGIN.
- CONTRACTOR SHALL PROVIDE A FOREMAN OR SUPERINTENDENT WHO IS CERTIFIED UNDER THE FLORIDA STORMWATER, EROSION, AND SEDIMENTATION CONTROL INSPECTOR TRAINING PROGRAM. SAID FOREMAN OR SUPERINTENDENT SHALL BE AVAILABLE IN PERSON OR BY TELEPHONE AT ALL TIMES DURING CONSTRUCTION ACTIVITIES.
- QUALIFIED INSPECTORS WHO HAVE KNOWLEDGE AND EXPERIENCE IN THE PRINCIPLES AND PRACTICE OF SEDIMENT AND EROSION CONTROL SHALL COMPLETE PROJECT SITE INSPECTIONS:
 - AT LEAST ONCE EVERY SEVEN (7) DAYS;
 - WITHIN 24 HOURS AFTER THE END OF A STORM EVENT OF 0.50 INCHES (IN.) OR MORE.
- COPIES OF ALL NOIS, NOTS, REPORTS, PLANS, MONITORING REPORTS, MONITORING INFORMATION, EROSION, SEDIMENTATION AND POLLUTION CONTROL PLANS, RECORDS OF ALL DATA USED TO COMPLETE REPORTS AND ALL OTHER RECORDS RESULTING FROM THE NPDES GENERAL PERMIT SHALL BE RETAINED BY THE CONTRACTOR WHO EITHER PRODUCED OR USED IT FOR A PERIOD OF AT LEAST THREE (3) YEARS FROM THE DATE THAT THE NOT IS SUBMITTED IN ACCORDANCE WITH PART VI OF THE PERMIT. RECORDS SHALL BE MAINTAINED AT THE CONTRACTORS PRIMARY PLACE OF BUSINESS OR AT A DESIGNATED ALTERNATIVE LOCATION ONCE THE CONSTRUCTION ACTIVITY HAS CEASED AT THE SITE.
- CONTRACTOR SHALL PROVIDE COPIES OF ALL STORMWATER POLLUTION PREVENTION PLAN (SWPPP) RECORDS TO THE OWNER OR THE OWNER'S DESIGNATED REPRESENTATIVE BY THE 10TH DAY OF EACH MONTH FOR THE IMMEDIATELY PRECEDING MONTH.

CRITICAL AREAS

THERE ARE SEVERAL CRITICAL FEATURES ON THE SITE THAT SHALL NOT BE IMPACTED BY CONSTRUCTION ACTIVITIES OR EROSION AND SEDIMENTATION RESULTING FROM SAME. THEY ARE AS FOLLOWS: THE WATERS OF DESTIN HARBOR AND THE WATERS OF EAST PASS.

GENERAL NOTES

- CONTRACTOR SHALL BE RESPONSIBLE FOR OBTAINING AN NPDES CONSTRUCTION PERMIT PRIOR TO CONSTRUCTION ACTIVITIES AND FOR COMPLIANCE WITH ALL STATE, LOCAL, AND FEDERAL PERMITS RELATED TO THIS PROJECT.
- THE EROSION CONTROL MEASURES SET FORTH IN THESE PLANS ARE INTENDED AS MINIMUM STANDARDS. ALL EROSION CONTROL MEASURES SHALL BE IN ACCORDANCE WITH THE SWPPP. CONTRACTOR IS RESPONSIBLE FOR PROTECTION OF ALL EXPOSED AREAS, COST OF WHICH SHALL BE INCIDENTAL TO THE PROJECT.
- PRIOR TO THE REQUIRED PRE-CONSTRUCTION MEETING, CONTRACTOR SHALL PROVIDE IN WRITING THE NAME AND TELEPHONE NUMBER OF THE STORMWATER CONTROL OFFICER TO CITY OF DESTIN PLANNING AND DEVELOPMENT SERVICES.
- THE STORMWATER CONTROL OFFICER SHALL BE RESPONSIBLE FOR CONTINUALLY MONITORING WEATHER CONDITIONS AND EVALUATING THE EFFECTIVENESS OF THE CONTROL MEASURES THROUGHOUT ALL PHASES OF CONSTRUCTION.
- AS CONSTRUCTION PROGRESSES, THE STORMWATER CONTROL OFFICER SHALL MAKE ADJUSTMENTS AND/OR INSTALL ADDITIONAL MEASURES TO PREVENT DIRECT FLOW OR TRACKING OF SEDIMENTS ONTO ADJACENT PROPERTY, CONSERVATION AREAS, PUBLIC STREETS OR DRAINAGE SYSTEMS.
- TEMPORARY EROSION AND SEDIMENT CONTROL DEVICES SHALL BE PLACED ADJACENT TO ANY WATERWAY OR DRAINAGE FEATURE PRIOR TO CONSTRUCTION AND REMAIN IN PLACE UNTIL CONSTRUCTION OF THE FEATURE IS COMPLETE AND ALL AREAS ARE SUITABLY STABILIZED.
- CONTRACTOR SHALL REVISE THE SWPPP WITHIN SEVEN (7) CALENDAR DAYS FOLLOWING AN INSPECTION WHEN ADDITIONS AND/OR MODIFICATIONS TO BEST MANAGEMENT PRACTICES (BMPs) ARE NECESSARY TO CORRECT OBSERVED PROBLEMS. REVISIONS SHALL OCCUR WHENEVER:
 - A CHANGE IN THE DESIGN, CONSTRUCTION, OPERATION OR MAINTENANCE AT THE CONSTRUCTION SITE HAS A SIGNIFICANT EFFECT ON THE DISCHARGE OF POLLUTANTS TO THE WATERS OF THE UNITED STATES NOT PREVIOUSLY ADDRESSED IN THE DOCUMENT;
 - DISCHARGES ARE CAUSING WATER QUALITY EXCEEDANCES, AS DEFINED BY THE EPA, OR THE BMPs ARE INEFFECTIVE IN MINIMIZING POLLUTANTS IN STORMWATER DISCHARGING FROM THE CONSTRUCTION SITE.
- EROSION CONTROL MEASURES SHALL REMAIN IN PLACE AT LOCATIONS SHOWN IN THE PLANS OR AS REQUIRED UNTIL CONSTRUCTION IS COMPLETED, SOILS ARE STABILIZED AND VEGETATION HAS BEEN ESTABLISHED. ALL EROSION CONTROL MEASURES ARE THEN TO BE REMOVED UPON APPROVAL BY THE OWNER OR THE OWNER'S DESIGNATED REPRESENTATIVE.
- EROSION CONTROL ITEMS ARE ESTIMATED FOR PREVENTION, CONTROL, AND ABATEMENT OF EROSION, SEDIMENTATION AND WATER POLLUTION. THESE ITEMS ARE TO BE USED AT LOCATIONS DESCRIBED IN THE APPROVED SWPPP OR AS DIRECTED BY THE OWNER OR THE OWNER'S DESIGNATED REPRESENTATIVE TO COMPLY WITH ALL FEDERAL, STATE, AND LOCAL REGULATIONS.
- ANY SEDIMENTS, GRAVEL OR MUD SPILLED, DROPPED, WASHED, OR TRACKED FROM VEHICLES ONTO ADJACENT PROPERTY, ROADWAYS OR INTO STORM DRAINAGE SYSTEMS SHALL BE RECOVERED AND DISPOSED OF PROPERLY.
- SWEEPING THE PERIMETER ROADS SHALL BE REQUIRED AS NEEDED TO REMOVE ANY DEBRIS OR SEDIMENT RESULTING FROM PROJECT ACTIVITIES OR IN THE DIRECTION OF REGULATORY AGENCIES INSPECTING THE PROJECT.
- ADDITIONAL SEDIMENT AND EROSION CONTROL MEASURES MAY BE REQUIRED DURING ANY PHASE OF DEVELOPMENT AT THE DISCRETION OF REGULATORY AGENCIES INSPECTING THE PROJECT.
- CONTRACTOR SHALL NOT BRING ANY HAZARDOUS MATERIALS ONTO THE PROJECT. SHOULD CONTRACTOR REQUIRE SUCH FOR PERFORMING THE CONTRACTED WORK, CONTRACTOR SHALL REQUEST, IN WRITING, WRITTEN PERMISSION FROM THE OWNER OR THE OWNER'S DESIGNATED REPRESENTATIVE. CONTRACTOR SHALL PROVIDE THE OWNER OR THE OWNER'S DESIGNATED REPRESENTATIVE WITH A COPY OF THE MATERIAL SAFETY DATA SHEET (MSDS) FOR EACH HAZARDOUS MATERIAL PROPOSED FOR USE. SINCE STATE LAW DOES NOT TREAT PETROLEUM PRODUCTS THAT ARE PROPERLY CONTAINERIZED AND INTENDED FOR EQUIPMENT USE AS A HAZARDOUS MATERIAL, SUCH PRODUCTS DO NOT NEED THE MSDS SUBMITTAL. ANY KNOWN OR SUSPECTED HAZARDOUS MATERIAL FOUND ON THE PROJECT BY CONTRACTOR SHALL BE IMMEDIATELY REPORTED TO THE OWNER OR THE OWNER'S DESIGNATED REPRESENTATIVE AND WHO SHALL PROTECT THE AREA OF KNOWN OR SUSPECTED CONTAMINATION FROM FURTHER ACCESS. THE OWNER OR THE OWNER'S DESIGNATED REPRESENTATIVE WILL ARRANGE FOR INVESTIGATION, IDENTIFICATION, AND REMEDIATION OF THE HAZARDOUS MATERIAL. CONTRACTOR SHALL NOT RETURN TO THE AREA OF CONTAMINATION UNTIL APPROVAL IS PROVIDED BY THE OWNER OR THE OWNER'S DESIGNATED REPRESENTATIVE; HOWEVER, CONTRACTOR SHALL RE-LOCATE CONSTRUCTION ACTIVITIES TO ANOTHER AREA OF THE PROJECT UNTIL SUCH APPROVAL IS PROVIDED.
- ALL SOD MATERIALS SHALL BE SUBJECT TO INSPECTION PRIOR TO PLACEMENT. ANY SOD WITH NOXIOUS WEEDS AND GRASSES SHALL BE REJECTED FOR USE ON THE PROJECT. CONTRACTOR SHALL FURNISH THE OWNER OR OWNER'S DESIGNATED REPRESENTATIVE, PRIOR TO INCORPORATION INTO THE PROJECT, A CERTIFICATION FROM THE FLORIDA DEPARTMENT OF AGRICULTURE AND CONSUMER SERVICE DIVISION OF PLANT INDUSTRY, STATING THAT THE SOD, HAY, STRAW, AND MULCH MATERIALS ARE FREE OF NOXIOUS WEEDS.
- EQUIPMENT MAINTENANCE AND REPAIR SHALL BE LIMITED TO ONE AREA OF THE PROJECT. AN ADEQUATE NUMBER OF WASTE DISPOSAL RECEPTACLES FOR LIQUID AND SOLID WASTE SHALL BE PROVIDED. WASTE SHALL BE DISPOSED OF PROPERLY OFF-SITE. THE MAINTENANCE AREAS SHALL BE INSPECTED AND CLEANED DAILY. CARE SHALL BE TAKEN THAT ANY OILS, GASOLINE, GREASE, SOLVENTS, AND OTHER POTENTIAL POLLUTANTS SHALL NOT BE WASHED DIRECTLY INTO THE ADJACENT STORMWATER MANAGEMENT FACILITY EITHER DIRECTLY OR INDIRECTLY THROUGH THE STORMWATER CONVEYANCE SYSTEM.
- A SUFFICIENT NUMBER OF WASTE AND TRASH RECEPTACLES SHALL BE PROVIDED AT ALL TIMES. RECEPTACLES AND OTHER WASTE COLLECTION AREAS SHALL BE KEPT NEAT AND ORDERLY. TRASH CANS AND DUMPSTERS SHALL HAVE COVERS TO PREVENT THE ENTRANCE OF RAINFALL. ALL WASTE MATERIALS SHALL BE COLLECTED WEEKLY AT A MINIMUM AND DISPOSED AT A SUITABLE LANDFILL. TRASH COLLECTION POINTS SHALL BE LOCATED WHERE THEY WILL BE LEAST IMPACTED BY CONCENTRATED STORMWATER RUNOFF.
- DUST CONTROL TECHNIQUES SHALL BE USED DURING DEMOLITION WHERE LARGE AMOUNTS OF DUST ARE GENERATED. IF WATER OR SLURRY IS USED TO CONTROL DUST, IT SHALL BE RETAINED ON THE SITE AND NOT BE ALLOWED TO ENTER THE CONVEYANCE SYSTEM, THE ADJACENT STORMWATER MANAGEMENT FACILITY OR WATERWAYS.
- DUMP TRUCKS, CONCRETE TRUCKS AND OTHER CONSTRUCTION EQUIPMENT SHALL NOT BE WASHED AT LOCATIONS WHERE RUNOFF WILL FLOW DIRECTLY INTO THE ADJACENT STORMWATER MANAGEMENT FACILITY OR STORMWATER CONVEYANCE SYSTEM. AN AREA SHALL BE DESIGNATED BY THE CONTRACTOR FOR WASHING VEHICLES AND WILL BE LOCATED WHERE THE WASH WATER WILL SPREAD OUT AND EVAPORATE OR INFILTRATE DIRECTLY INTO THE GROUND OR WHERE THE RUNOFF CAN BE COLLECTED IN A TEMPORARY HOLDING OR SEEPAGE BASIN. WASH AREAS SHALL HAVE GRAVEL BASES TO MINIMIZE MUD GENERATION.
- AN ISOLATED AREA SHALL BE DESIGNATED TO STORE CHEMICALS, CEMENTS, SOLVENTS, PAINTS, OR OTHER POTENTIAL WATER POLLUTANTS. THESE AREAS SHALL BE SO LOCATED AS TO ELIMINATE RUNOFF POLLUTION. TOXIC CHEMICALS AND MATERIALS, SUCH AS PESTICIDES, PAINTS, AND ACIDS SHALL BE STORED ACCORDING TO THE MANUFACTURER'S GUIDELINES. CARE SHALL BE TAKEN IN THE USE OF THESE MATERIALS TO AVOID ACCIDENTAL SPILLS. CONTAINERS OF CONSTRUCTION MATERIALS SHALL NOT BE WASHED IN OR NEAR THE ADJACENT STORMWATER MANAGEMENT FACILITY OR THE STORMWATER CONVEYANCE SYSTEM. GROUNDWATER RESOURCES SHALL BE PROTECTED BY THE USE OF PLASTIC MATS, TAR PAPER OR OTHER IMPERVIOUS MATERIALS ON ANY GROUND SURFACE WHERE TOXIC LIQUIDS ARE TO BE OPENED AND STORED.
- ADEQUATE SANITARY FACILITIES SHALL BE PROVIDED DURING ALL CONSTRUCTION PHASES FOR WORKERS ACCORDING TO APPLICABLE HEALTH AND SAFETY PRACTICES AND REGULATIONS. SANITARY FACILITIES SHALL BE LOCATED AWAY FROM INLETS AND THE ADJACENT STORMWATER MANAGEMENT FACILITY TO AVOID ACCIDENTAL SPILLS INTO THE STORMWATER SYSTEM.

CONSTRUCTION SCHEDULE

THE PROJECT WILL BE CONSTRUCTED IN A SINGLE PHASE, WITH A CONSTRUCTION START OF SEPTEMBER 1, 2018. CONSTRUCTION IS EXPECTED TO BE COMPLETE BY JANUARY 31, 2018 WITH DURATION OF 120 DAYS.

BEST MANAGEMENT PRACTICES

- THE FOLLOWING BMPs SHALL BE USED TO CONTROL SEDIMENTATION AND EROSION DURING THE PROJECT:
- A SOIL TRACKING PREVENTION DEVICE SHALL BE PROVIDED TO PREVENT THE TRACKING OF SOILS FROM THE SITE ONTO THE ADJACENT ROADWAYS.
 - ROCK BARRIERS FOR INLET PROTECTION FOR DITCH BOTTOM INLETS SHALL BE USED THROUGHOUT THE PROJECT WHEREVER THERE ARE EXISTING OR NEWLY CONSTRUCTED DITCH BOTTOM INLETS.
 - VEGETATIVE COVERS, BOTH TEMPORARY AND PERMANENT SHALL BE USED TO STABILIZE DISTURBED SOIL THROUGHOUT THE PROJECT.
 - PERMANENT OUTLET PROTECTION SHALL BE PROVIDED AT PROPOSED OUTFALLS AS A PERMANENT PART OF THE CONSTRUCTED STORMWATER FACILITIES. SEE GRADING AND DRAINAGE PLANS FOR ADDITIONAL INFORMATION.
 - SILT FENCE BARRIER SHALL BE USED TO DETERMINE MIGRATION OF SEDIMENTS FROM THE PROJECT SITE INTO THE STORMWATER MANAGEMENT FACILITY NORTH OF THE SITE.

SPECIFICATIONS

- SOIL TRACKING PREVENTION DEVICE**
- THE AREA OF THE ENTRANCE SHALL BE CLEARED OF ALL VEGETATION, ROOTS, AND OTHER OBJECTIONABLE MATERIAL.
 - GRAVEL SHALL BE PLACED TO THE SPECIFIED DIMENSIONS.
 - ANY DRAINAGE FACILITIES REQUIRED BECAUSE OF WASHING SHALL BE CONSTRUCTED SO AS TO INTERCEPT SEDIMENT BEFORE IT IS CARRIED OFF-SITE INTO THE STORMWATER CONVEYANCE SYSTEM, OR THE STORMWATER MANAGEMENT FACILITY.
 - IF WASH RACKS ARE USED, THEY SHALL BE INSTALLED ACCORDING TO MANUFACTURER'S SPECIFICATIONS.
 - IF THE ACTION OF THE VEHICLE TRAVELING OVER THE GRAVEL PAD IS NOT SUFFICIENT TO REMOVE THE MAJORITY OF THE MUD, THEN THE TIRES SHALL BE WASHED BEFORE THE VEHICLE ENTERS A PUBLIC ROAD. IF WASHING IS USED, PROVISIONS SHALL BE MADE TO INTERCEPT THE WASH WATER AND TRAP THE SEDIMENT BEFORE IT IS CARRIED OFF-SITE, INTO THE STORMWATER CONVEYANCE SYSTEM OR THE STORMWATER MANAGEMENT FACILITY.

VEGETATIVE COVERS: TEMPORARY SEEDING

- VEGETATION SHALL BE USED SO THAT DISTURBED AREAS WILL NOT BE DESTABILIZED FOR MORE THAN SEVEN (7) DAYS. SHOULD AREAS REMAIN DISTURBED FOR MORE THAN SEVEN (7) DAYS, THE AREA SHALL BE TEMPORARILY STABILIZED AS OUTLINED BELOW. AFTER SEEDING, EACH AREA SHALL BE MULCHED WITH 4,000 POUNDS (LB.) OF STRAW PER ACRE. IF EXPOSED SLOPES ARE GREATER THAN OR EQUAL TO 5% THEN AN EROSION BLANKET SUCH AS NORTH AMERICAN GREEN BIONET S75BN SHALL BE UTILIZED UNTIL THE AREA ACHIEVES FINAL STABILIZATION. HYDROMULCH MAY BE USED AS AN ALTERNATIVE.
- DISTURBED AREAS OF THE SITE WHERE CONSTRUCTION ACTIVITIES HAVE PERMANENTLY CEASED OR ARE TO BE LEFT IDLE FOR MORE THAN 14 DAYS, SHALL BE STABILIZED WITH TEMPORARY SEED, SOD OR PERMANENT VEGETATIVE STABILIZATION METHODS.
- QUICK GROWING/TEMPORARY SEEDING MIXTURE SHALL BE A MIXTURE OF ANNUAL AND PERENNIAL PLANT SPECIES AS OUTLINED BELOW. SEEDING RATES QUOTED ARE BASED ON PURE LIVE SEED.
 - MARCH-APRIL PLANTING: ANNUAL RYEGRASS AT A RATE OF 10 POUNDS PER 1000 SF
 - MAY PLANTING: BROWN TOP MILLET AT A RATE OF 10 POUNDS PER 1000SF
 - JUNE-AUGUST PLANTING: MIX 50% RYE GRAIN AND 50% WINTER WHEAT AT A RATE OF 10 POUNDS PER 1000 SF
 - SEPTEMBER-OCTOBER PLANTING: ANNUAL RYEGRASS AT A RATE OF 10 POUNDS PER 1000 SF
- VEGETATION SHALL NOT BE ESTABLISHED ON SLOPES THAT ARE UNSUITABLE DUE TO INAPPROPRIATE SOIL TEXTURE, POOR INTERNAL STRUCTURE OR INTERNAL DRAINAGE, VOLUME OF OVERLAND FLOW, OR EXCESSIVE STEEPNESS, UNTIL MEASURES HAVE BEEN TAKEN TO CORRECT THESE PROBLEMS.
- SURFACE ROUGHENING: IF THE AREA HAS BEEN RECENTLY LOOSENEED OR DISTURBED, NO FURTHER ROUGHENING IS REQUIRED. WHEN THE AREA IS COMPACTED, CRUSTED, OR HARDENED, THE SOIL SURFACE SHALL BE LOOSENEED BY DISKING, RAKING, HARROWING, OR OTHER ACCEPTABLE MEANS.
- LIMING: WHERE SOILS ARE KNOWN TO BE HIGHLY ACID (PH 5.5 AND LOWER), LIME SHALL BE APPLIED AT THE RATE OF TWO TONS OF FULLY VERIFIED AGRICULTURAL LIMESTONE PER AC.
- FERTILIZER: SHALL BE APPLIED AS 130 LB./AC. OF 16-4-8 (3 LB./1,000 SF) OR EQUIVALENT. GREATER THAN 60% OF THE NITROGEN SHALL BE IN SLOW RELEASE FORM. LIME AND FERTILIZER SHALL BE INCORPORATED INTO THE TOP 2 TO 4 IN. OF THE SOIL.
- CERTIFIED SEED SHALL BE USED FOR ALL SEEDING.
- APPLY SEED UNIFORMLY WITH A CYCLONE SEEDER, DRILL, CULTIPACKER SEEDER, OR HYDROSEEDER ON A FIRM, FRIABLE SEEDBED. MAXIMUM SEEDING DEPTH SHALL BE 3/4 IN.
- WHEN HYDROSEEDING, IF A MACHINERY BREAKDOWN OF 30 MINUTES TO 2 HOURS OCCURS, 50% MORE SEED SHALL BE ADDED TO THE TANK, BASED ON THE PROPORTION OF THE SLURRY REMAINING IN THE TANK. BEYOND 2 HOURS, A FULL RATE OF NEW SEED SHALL BE NECESSARY.
- ALL TEMPORARY SEEDING MUST BE MULCHED IMMEDIATELY UPON COMPLETION OF SEED APPLICATION.
- NEW SEEDLINGS SHALL BE SUPPLIED WITH ADEQUATE MOISTURE. SUPPLY WATER AS NEEDED, ESPECIALLY LATE IN THE SEASON, IN ABNORMALLY HOT OR DRY WEATHER, OR ON ADVERSE SITES. WATER APPLICATION RATES SHALL BE CONTROLLED TO PREVENT RUNOFF.
- INSPECT SEEDED AREAS FOR FAILURE AND MAKE NECESSARY REPAIRS AND RESEEDINGS WITHIN THE SAME SEASON, IF POSSIBLE.
- IF VEGETATIVE COVER IS INADEQUATE TO PREVENT RILL EROSION, OVER-SEED AND FERTILIZE IN ACCORDANCE WITH SOIL TEST RESULTS.
- SEEDLINGS SHALL BE FERTILIZED ONE YEAR AFTER PLANTING TO INSURE PROPER STAND DENSITY.

VEGETATIVE COVERS: SODDING

- PRIOR TO SOIL PREPARATION, AREAS TO BE SODDED SHALL BE BROUGHT TO FINAL GRADE IN ACCORDANCE WITH THE APPROVAL PLAN. THESE OPERATIONS SHALL LEAVE AS MUCH TOPSOIL AS POSSIBLE OR REPLACE THE TOPSOIL TO A DEPTH OF 4IN.
- SOIL TESTS SHALL BE MADE TO DETERMINE THE EXACT REQUIREMENTS FOR LIME AND FERTILIZER. THESE AMENDMENTS SHALL BE SPREAD EVENLY OVER THE AREA TO BE SODDED, AND INCORPORATED INTO THE TOP 3 TO 6 IN. OF THE SOIL BY DISKING, HARROWING, OR OTHER ACCEPTABLE MEANS.
- PRIOR TO LAYING SOD, THE SOIL SURFACE SHALL BE CLEAR OF TRASH, DEBRIS, ROOTS, BRANCHES, STONES AND CLODS IN EXCESS OF 2 IN. IN LENGTH OR DIAMETER. SOD SHALL NOT BE APPLIED TO GRAVEL OR OTHER NON-SOIL SURFACES.
- ANY IRREGULARITIES IN THE SOIL SURFACE RESULTING FROM TOPSOIL OR OTHER OPERATIONS SHALL BE FILLED OR LEVELED IN ORDER TO PREVENT THE FORMATION OF DEPRESSIONS OR WATER POCKETS.
- SOD SHALL BE MACHINE CUT AT A UNIFORM SOIL THICKNESS OF 3/4 IN., PLUS OR MINUS 1/4 IN., AT THE TIME OF CUTTING. THIS THICKNESS SHALL INCLUDE SHOOT GROWTH AND THATCH.
- PIECES OF SOD SHALL BE CUT TO THE SUPPLIER'S STANDARD WIDTH AND LENGTH, WITH A MAXIMUM ALLOWABLE DEVIATION IN ANY DIMENSION OF 5% TORN OR UNEVEN PADS SHALL NOT BE ACCEPTABLE.
- STANDARD SIZE SECTIONS OF SOD SHALL BE STRONG ENOUGH TO SUPPORT THEIR OWN WEIGHT AND RETAIN THEIR SIZE AND SHAPE WHEN SUSPENDED FROM A FIRM GRASP ON ONE END OF THE SECTION.
- SOD SHALL NOT BE CUT OR LAID IN EXCESSIVELY WET OR DRY WEATHER.
- SOD SHALL BE HARVESTED, DELIVERED, AND INSTALLED WITHIN A PERIOD OF 36 HOURS.
- IRRIGATE AREAS TO BE SODDED WITH A MINIMUM OF 1/2 IN. OF WATER UNLESS RECENT RAINS HAVE PROVIDED EQUIVALENT MOISTURE.
- THE FIRST ROW OF SOD SHALL BE LAID IN A STRAIGHT LINE WITH SUBSEQUENT ROWS PLACED PARALLEL TO AND BUTTING TIGHTLY AGAINST EACH OTHER. LATERAL JOINTS SHALL BE STAGGERED TO PROMOTE MORE UNIFORM GROWTH AND STRENGTH. CARE SHALL BE EXERCISED TO INSURE THAT SOD IS NOT STRETCHED OR OVERLAPPED AND THAT ALL JOINTS ARE BUTTED TIGHT IN ORDER TO PREVENT VOIDS WHICH WOULD CAUSE DRYING OF THE ROOTS.
- ON SLOPES 3:1 OR GREATER, OR WHEREVER EROSION MAY BE A PROBLEM, SOD SHALL BE LAID WITH STAGGERED JOINTS AND SECURED BY PEGGING OR OTHER APPROVED METHODS. SOD SHALL BE INSTALLED WITH THE LENGTH PERPENDICULAR TO THE SLOPE (ON THE CONTOUR), BEGIN LAYING SOD AT THE BOTTOM OF THE SLOPE AND WORK UPHILL.
- AS SODDING OF CLEARLY DEFINED AREAS IS COMPLETED, SOD SHALL BE ROLLED OR TAMPED TO PROVIDE FIRM CONTACT BETWEEN ROOTS AND SOIL.
- AFTER ROLLING, SOD SHALL BE IRRIGATED TO A DEPTH SUFFICIENT THAT THE UNDERSIDE OF THE SOD PAD AND THE SOIL 4 IN. BELOW THE SOD IS THOROUGHLY WET.
- SOD SPECIES SHALL BE BERMUJA GRASS.

SILT FENCE BARRIER

- SILT FENCE FABRIC SHALL BE BELTED SILT RETENTION FENCE BSFR PRIORITY 1 - GREEN BANK
- POSTS FOR SILT FENCES SHALL BE EITHER 2 X 2 IN. SQUARE OR 1.33 LB. / LINEAR FT. STEEL WITH A MINIMUM LENGTH OF 4 FT. STEEL POSTS SHALL HAVE PROJECTIONS FOR FASTENING WIRE TO THEM.
- A TRENCH SHALL BE EXCAVATED APPROXIMATELY 2 IN. WIDE AND 8 IN. DEEP AROUND THE OUTSIDE PERIMETER OF THE STAKES.
- THE FILTER FABRIC SHALL BE STAPLED TO THE WOODEN STAKES, AND 12 IN. OF THE FABRIC SHALL BE EXTENDED INTO THE TRENCH. THE HEIGHT OF THE FILTER BARRIER SHALL BE A MINIMUM OF 24 IN.
- THE TRENCH SHALL BE BACKFILLED AND THE SOIL COMPACTED OVER THE FILTER FABRIC.

SOIL TRACKING PREVENTION DEVICE

- THE ENTRANCE(S) SHALL BE MAINTAINED IN A CONDITION THAT WILL PREVENT TRACKING OR FLOW OF MUD ONTO CLEAN OUT WHEN VOID SPACES ARE FULL OF SEDIMENT.
- PER PRESS THE ENTRANCE PERIODICALLY WITH 2-IN. TO 4-IN. STONE AS CONDITIONS DEMAND, AND REPAIR AND/OR CLEAN OUT WHEN VOID SPACES ARE FULL OF SEDIMENT.

- ALL MATERIALS SPILLED, DROPPED, WASHED, OR TRACKED FROM VEHICLES ONTO ROADWAYS OR INTO STORM DRAINS MUST BE REMOVED IMMEDIATELY.
 - SWEEP THE PAVED ROAD DAILY FOR SEDIMENTS AND STONES.
 - SOIL TRACKING PREVENTION DEVICE SHALL BE REMOVED PRIOR TO FINAL INSPECTION
- ROCK BARRIERS FOR INLET PROTECTION**
- DITCH BOTTOM INLETS SHALL BE INSPECTED IMMEDIATELY AFTER EACH RAINFALL EVENT OF 1/2 IN. OR GREATER AND REPAIRS MADE AS NEEDED. INSPECT FOR CUT, ABRASIONS, AND PROPER INSTALLATION AND REPLACE OR RE-POSITION AS NECESSARY.
 - ROCK BARRIERS FOR INLET PROTECTION SHALL BE REMOVED WHEN ALL AREAS WITHIN THE DRAINAGE AREA HAS BEEN PROPERLY STABILIZED
- VEGETATIVE COVERS: TEMPORARY SEEDING**
- INSPECT THE VEGETATED AREAS WEEKLY FOR SIGNS OF POOR OR NO GERMINATION AND INDICATIONS OF EROSION.
 - AREAS WHICH FAIL TO ESTABLISH VEGETATIVE COVER ADEQUATELY TO PREVENT RILL EROSION SHALL BE FILLED IN WITH PROPER TOPSOIL AND RE-SEEDDED AS SOON AS SUCH AREAS ARE IDENTIFIED.
 - AREAS WHERE SEEDING HAS BEEN ESTABLISHED SHALL BE MOWED A MINIMUM OF EVERY TWO (2) WEEKS.
- VEGETATIVE COVERS: SODDING**
- INSPECT THE VEGETATED AREAS WEEKLY FOR SIGNS OF POOR OR NO GERMINATION AND INDICATIONS OF EROSION.
 - AREAS WHICH FAIL TO ESTABLISH VEGETATIVE COVER ADEQUATELY TO PREVENT RILL EROSION SHALL BE FILLED IN WITH PROPER TOPSOIL AND RE-SEEDDED AS SOON AS SUCH AREAS ARE IDENTIFIED.
 - AREAS WHERE SODDING HAS BEEN ESTABLISHED SHALL BE MOWED A MINIMUM OF EVERY TWO (2) WEEKS.
- SILT FENCE BARRIER**
- SILT FENCE BARRIERS SHALL BE INSPECTED IMMEDIATELY AFTER EACH RAINFALL EVENT OF 1/2 IN. OR GREATER AND AT LEAST DAILY DURING PROLONGED RAINFALL EVENTS. ANY REQUIRED REPAIRS SHALL BE MADE IMMEDIATELY.
 - ANY SEDIMENT DEPOSITS REMAINING IN PLACE AFTER THE BARRIER IS NO LONGER REQUIRED SHALL BE DRESSED TO CONFORM TO THE EXISTING GRADE, PREPARED AND SEEDED OR SODDED. INLET PROTECTION SHALL BE INSPECTED AND GEO-TEXTILE FABRIC SHALL BE CHANGED AS NEEDED TO ALLOW POSITIVE FLOW.
 - SHOULD THE FABRIC ON A SILT FENCE DECOMPOSE OR BECOME INEFFECTIVE BEFORE THE END OF THE EXPECTED USABLE LIFE AND THE BARRIER STILL BE NECESSARY, THE FABRIC SHALL BE REPLACED PROMPTLY.

CONTRACTOR CERTIFICATION

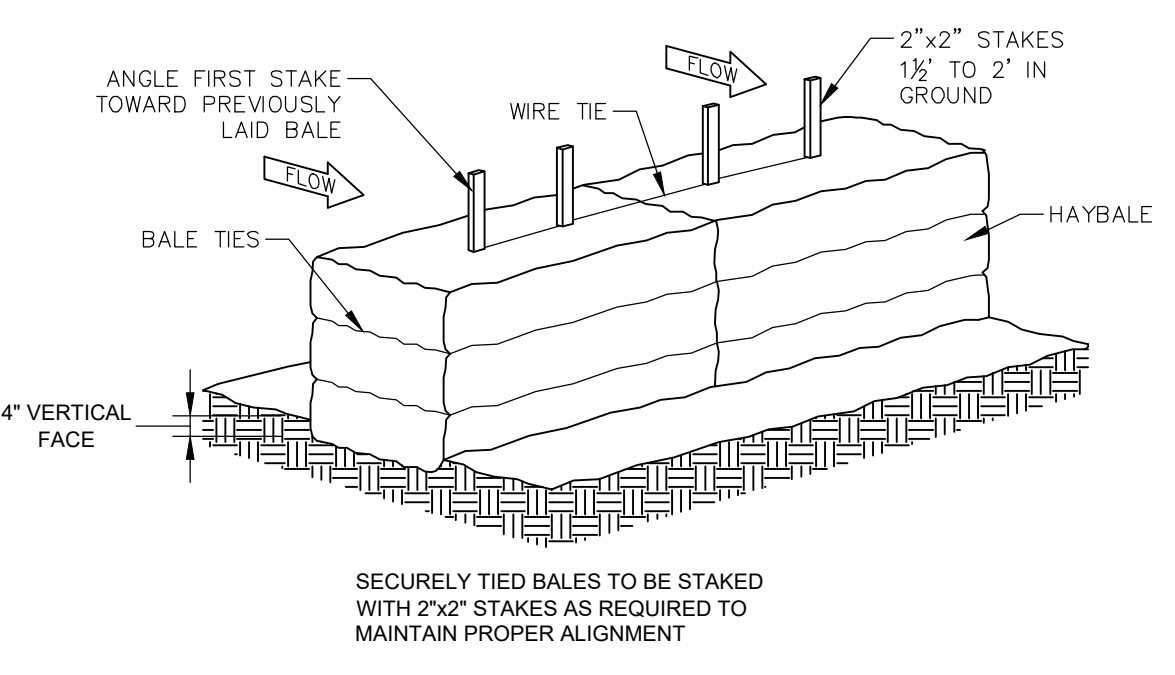
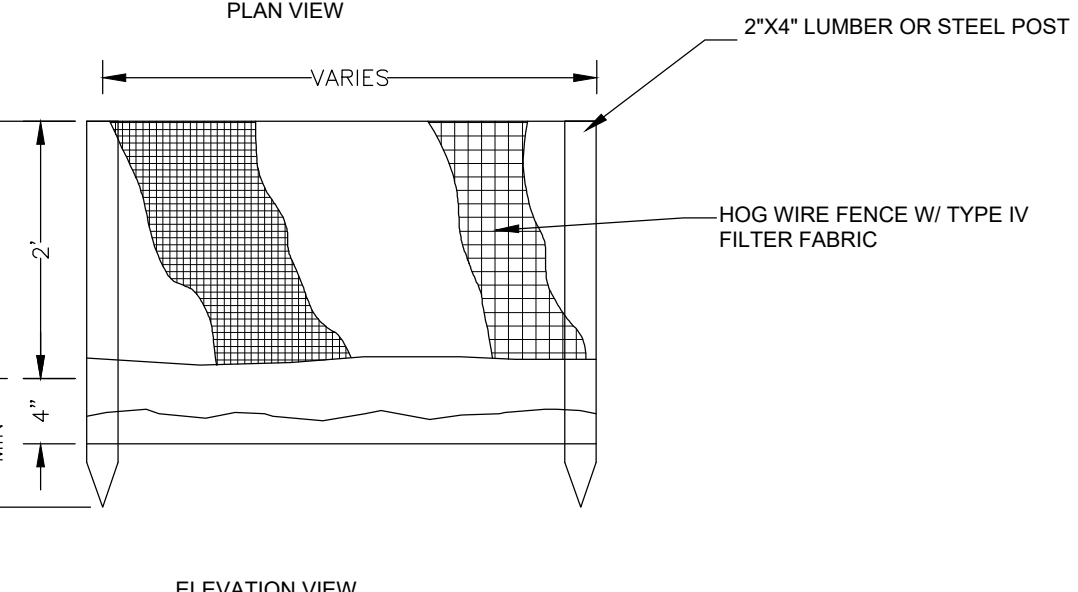
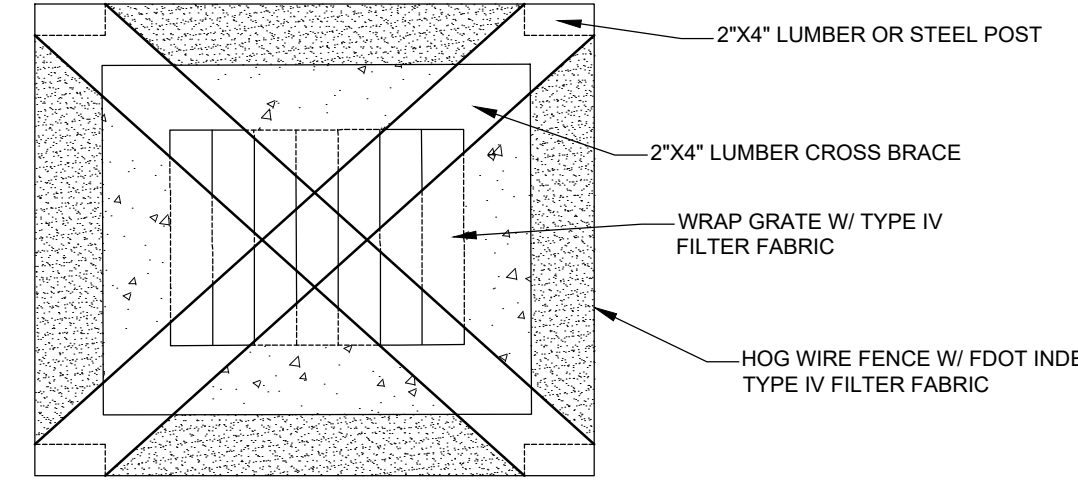
I CERTIFY UNDER PENALTY OF LAW THAT I UNDERSTAND, AND SHALL COMPLY WITH, THE TERMS AND CONDITIONS OF THE STATE OF FLORIDA GENERIC PERMIT FOR STORMWATER DISCHARGE FROM LARGE AND SMALL CONSTRUCTION ACTIVITIES AND THIS SWPPP PREPARED THERE UNDER.

CONTRACTOR _____ DATE _____

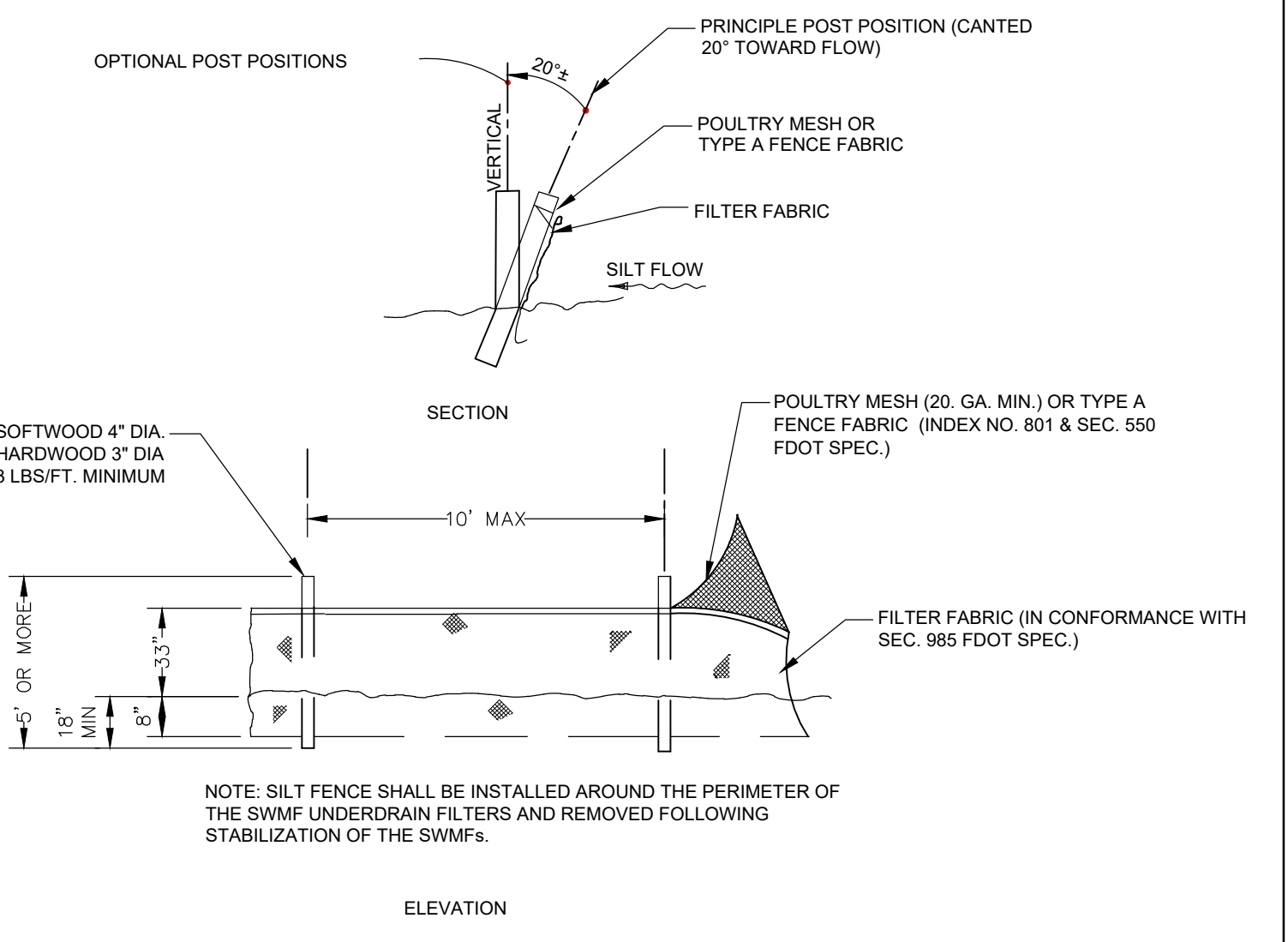
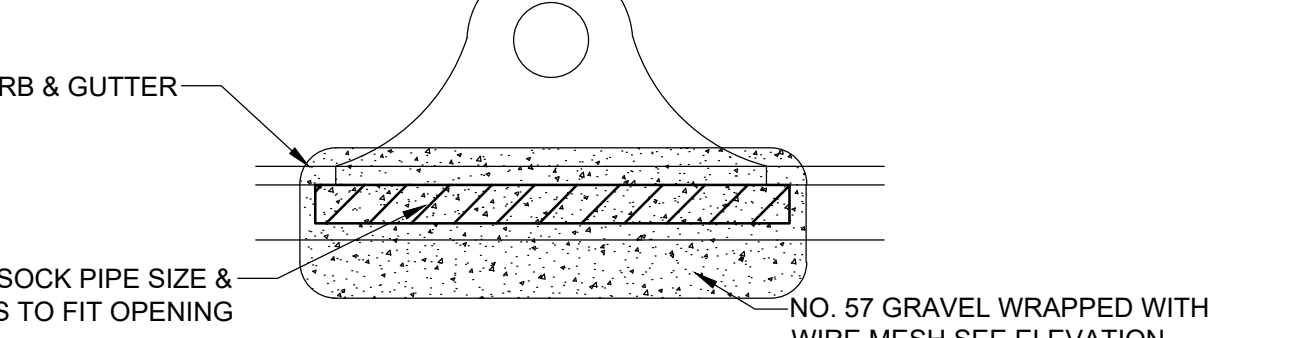
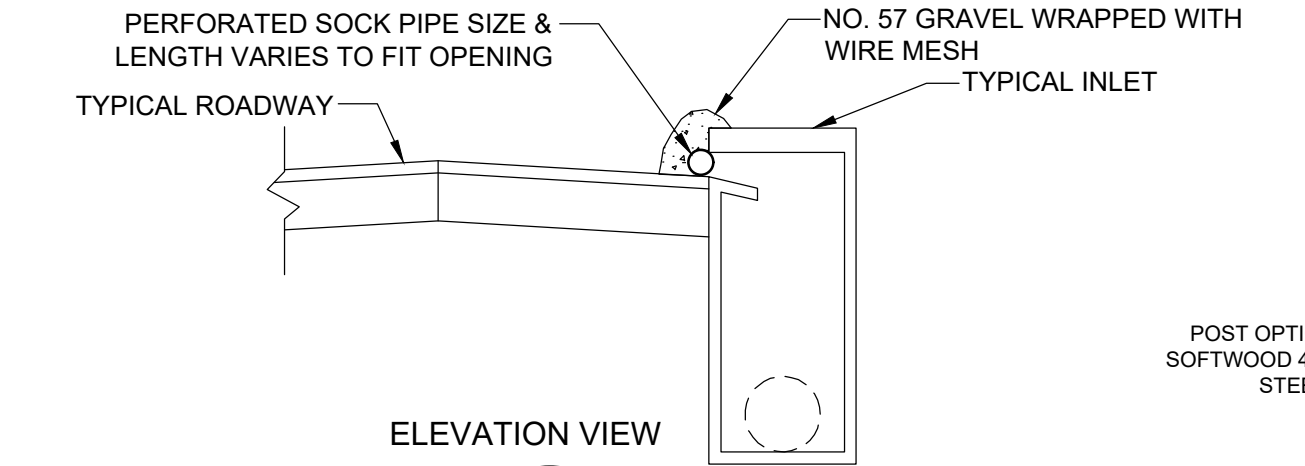
CONTRACTOR SHALL CONTROL EROSION WITHIN THE PROJECT LIMITS SUCH THAT THERE ARE NO NEGATIVE IMPACTS DOWNSTREAM OF THE PROJECT DUE TO UNCONTROLLED EROSION OR SEDIMENTATION.

SHOULD ADDITIONAL BMPs BE REQUIRED TO CONTROL EROSION AND SEDIMENTATION FROM THE SITE, THE CONTRACTOR SHALL PROVIDE THE ENGINEER WITH A SUPPLEMENTARY STORMWATER POLLUTION PROTECTION PLAN WITH APPROPRIATE BMPs PLACED AS NEEDED.

CONTRACTOR SHALL BE RESPONSIBLE FOR THE ESCAPE OF SEDIMENT FROM THE SITE AND SHALL BE HELD RESPONSIBLE FOR ANY AND ALL IMPACTS RESULTING FROM SUCH EVENTS. CONTRACTOR SHALL BE RESPONSIBLE FOR THE REPAIR OF DOWNSTREAM IMPACTS DUE TO THE RELEASE OF SEDIMENTS FROM THE SITE INCLUDING BUT NOT LIMITED TO SEDIMENTATION AND EROSION THAT MAY RESULT FROM THE BUILDUP OF SUCH SEDIMENTS DOWNSTREAM OF THE PROJECT. CONTRACTOR SHALL FULLY BEAR THE FINANCIAL COST OF ANY PENALTIES OR FINES RESULTING FROM SUCH EVENTS.



PROTECTION AROUND INLETS OR SIMILAR STRUCTURES



PROTECTION AROUND INLETS OR SIMILAR STRUCTURES

TYPE C HEAVY DUTY SILT FENCE

N.T.S.

N.T.S.

CITY OF APALACHICOLA
COMMERCE ST. & WATER ST.
SIDEWALKS, LANDSCAPE AND ROAD IMPROVEMENTS
 FRANKLIN COUNTY, FL



half
 2295 KILLBARN CENTER BLVD.
 TALLAHASSEE, FLORIDA 32309
 TEL: (850) 224-4400

NO.	DATE	REVISION	DESCRIPTION

DANIEL L. SCHEER
 No. 63940
 STATE OF FLORIDA
 PROFESSIONAL ENGINEER

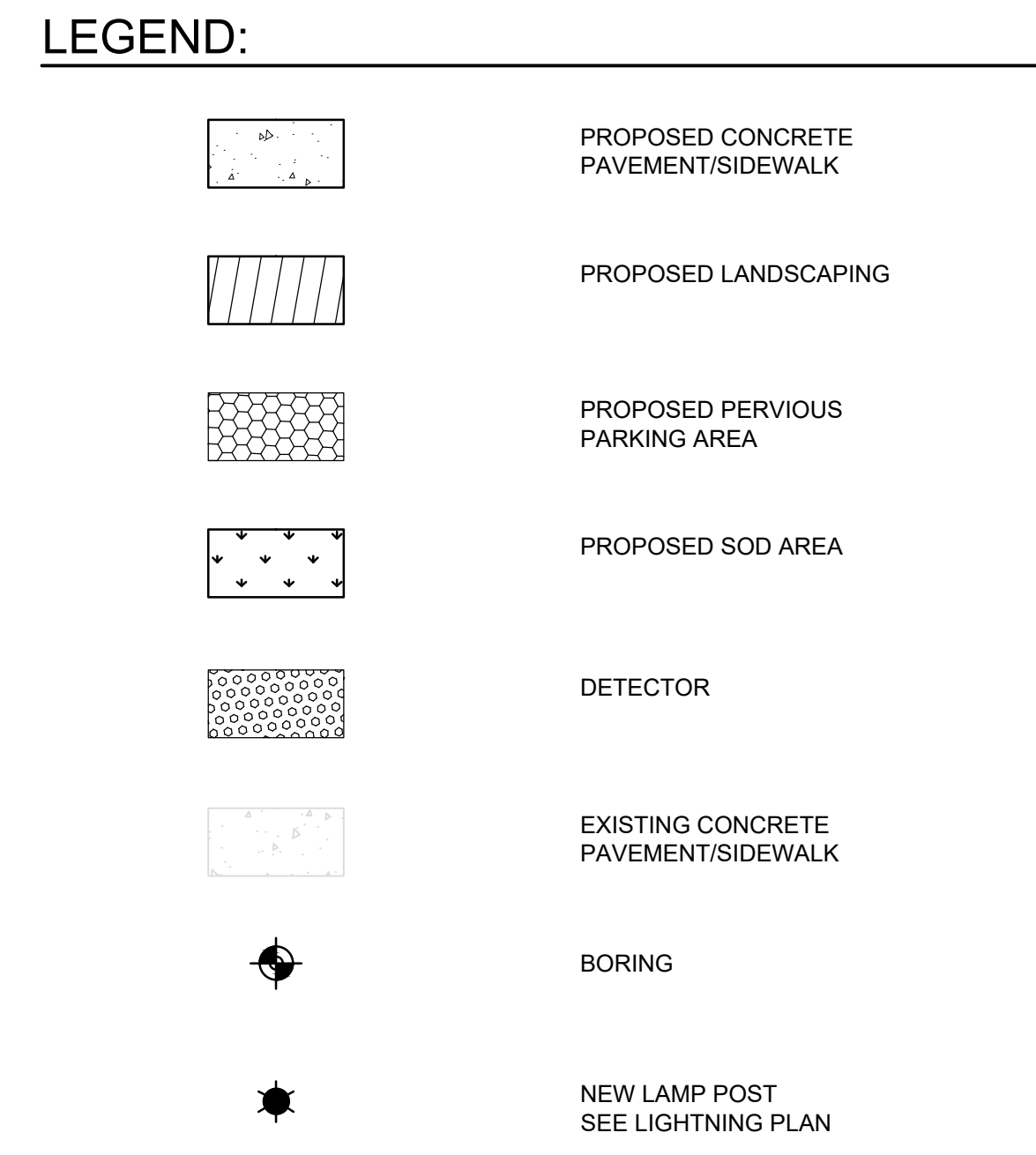
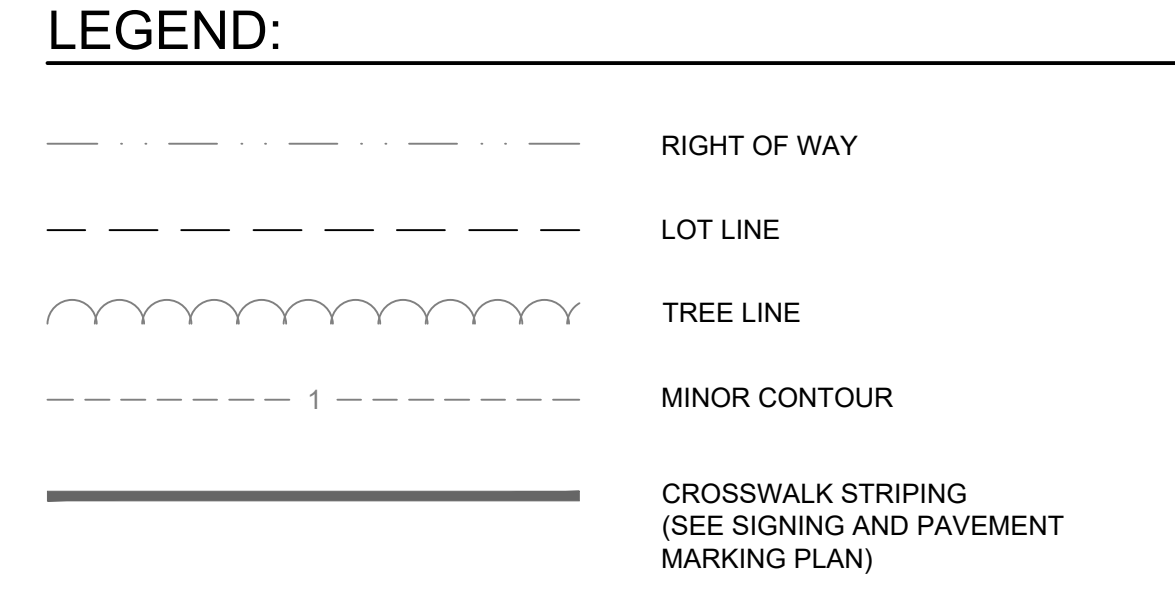
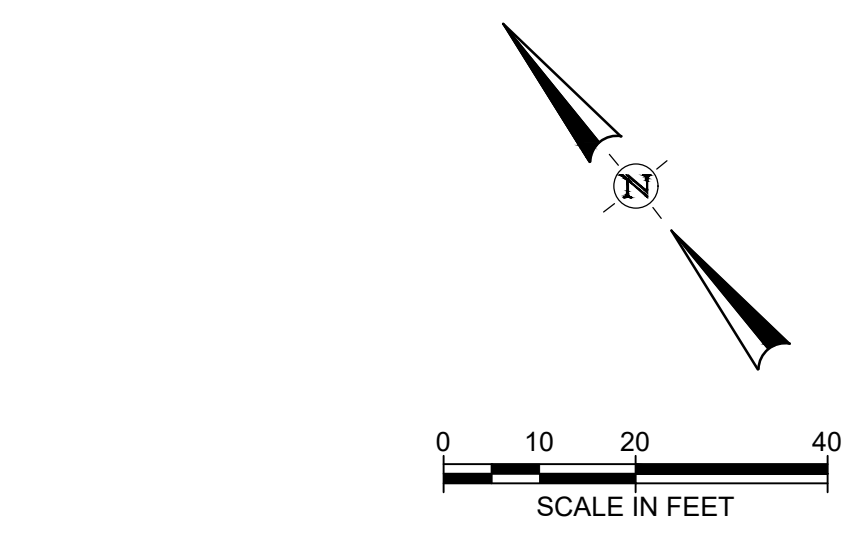
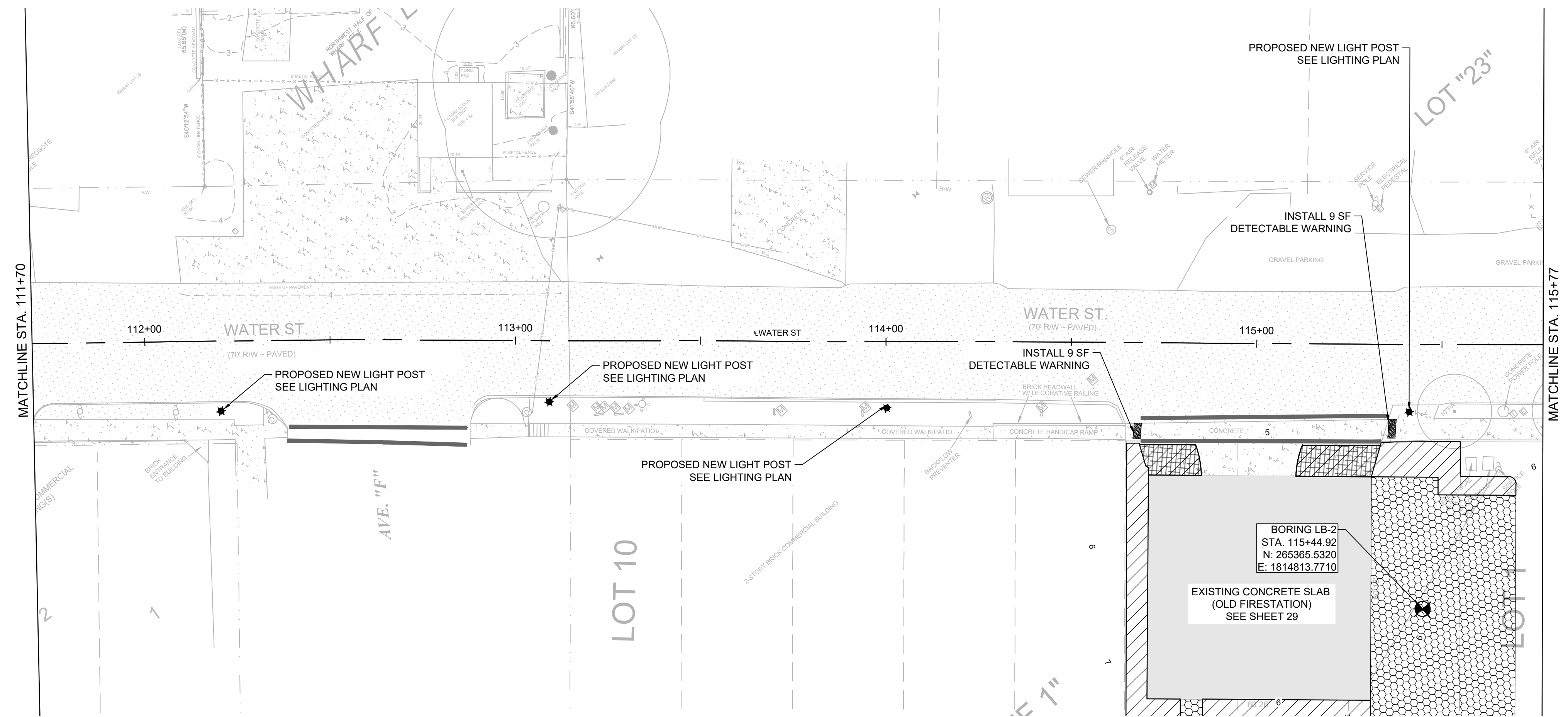
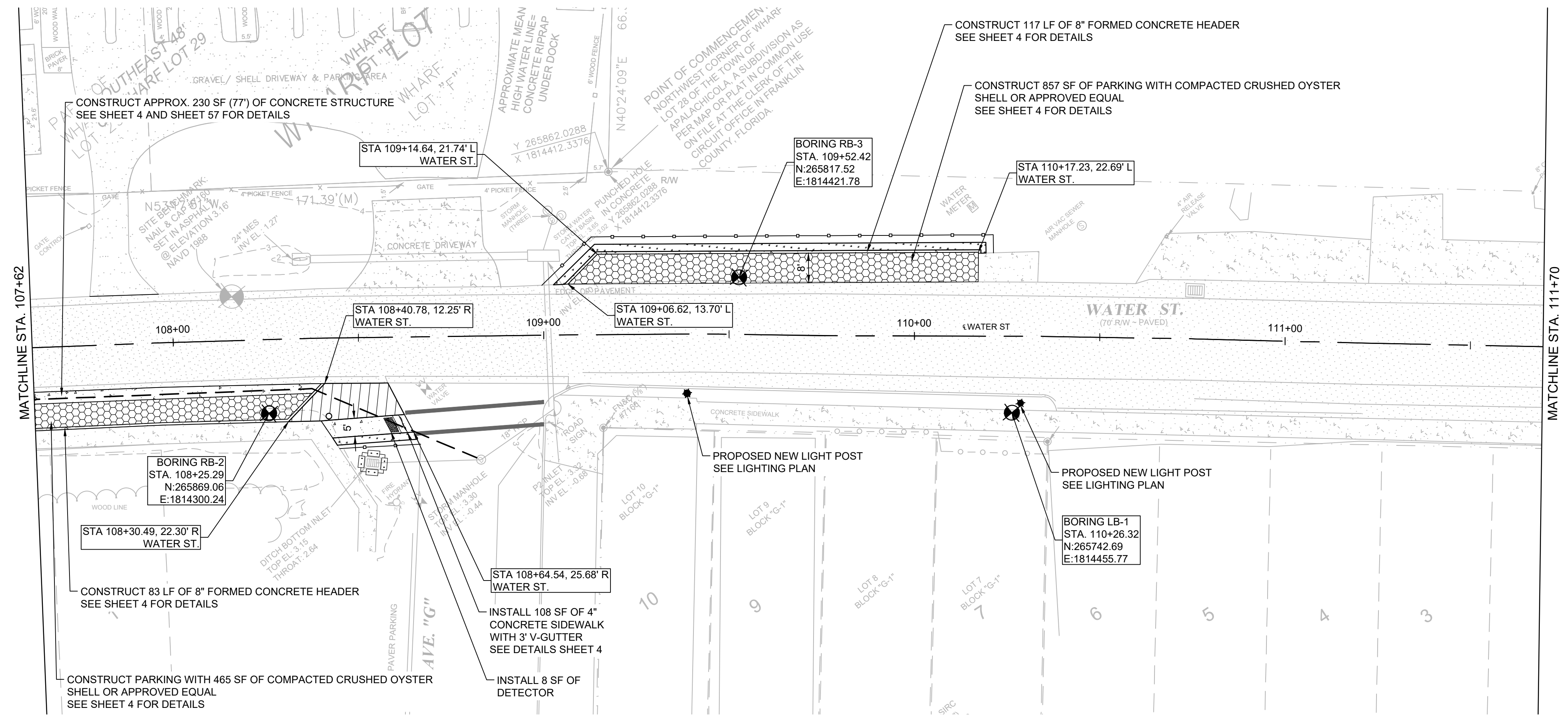
THE SEAL ORIGINALLY APPEARING ON THIS DOCUMENT WAS AUTHORIZED BY:
 DANIEL L. SCHEER 63940
 NAME PE LICENSE NO.
 4/10/2025 DATE
 THE RECORD COPY OF THIS DRAWING IS ON FILE AT THE OFFICES OF:
 HALF ASSOCIATES, INC.
 FL CA 33380 FL
 FIRM OR BUSINESS NO. STATE

PROJECT NO.: 56158.001
 ISSUED: 04/10/2025
 DRAWN BY: TPK
 CHECKED BY: DLS
 SCALE: 1" = 2'
 SHEET TITLE:
SWPPP NOTES @ DETAILS

FILE NAME: A:\560005\56158\001\ProjectResources\CADD\Sheets\Ph 2\0-C-PLAN-TYPESCT-36158-001_Ph2.dwg DATE: April 10, 2025, TIME: 11:33 AM, USER: ah483 AVO: 56158.001

THIS ITEM HAS BEEN DIGITALLY SIGNED AND SEALED BY DANIEL L. SCHEER ON THE DATE ADJACENT TO THE SEAL. PRINTED COPIES OF THIS DOCUMENT ARE NOT CONSIDERED SIGNED AND SEALED AND THE SIGNATURE MUST BE VERIFIED ON ANY ELECTRONIC COPIES.

FILE NAME: A:\66000\66158\01\ProjectResources\CADD\Sheets\Ph 2\C-C-PLAN-STREET-WATER ST-56158-001_Phd2.dwg DATE: April 10, 2025 TIME: 11:33 AM USER: ah4483 AVO: 56158-001




- NOTES:**
- DRAWING SCALE IS ONLY VALID FOR 22" x 34" SHEET. PLEASE REFER TO SCALE BAR ABOVE.
 - SEE LIGHTING PLAN FOR LAMP POST LOCATION
 - DETECTABLE WARNINGS SHOWN IN THE PLANS TO BE INSTALLED AS PER FDOT STANDARD PLANS 2025-26, INDEX 522-002.

CITY OF APALACHICOLA
 COMMERCE ST. & WATER ST.
 SIDEWALKS, LANDSCAPE AND
 ROAD IMPROVEMENTS
 FRANKLIN COUNTY, FL



REVISION NO.	DATE	DESCRIPTION



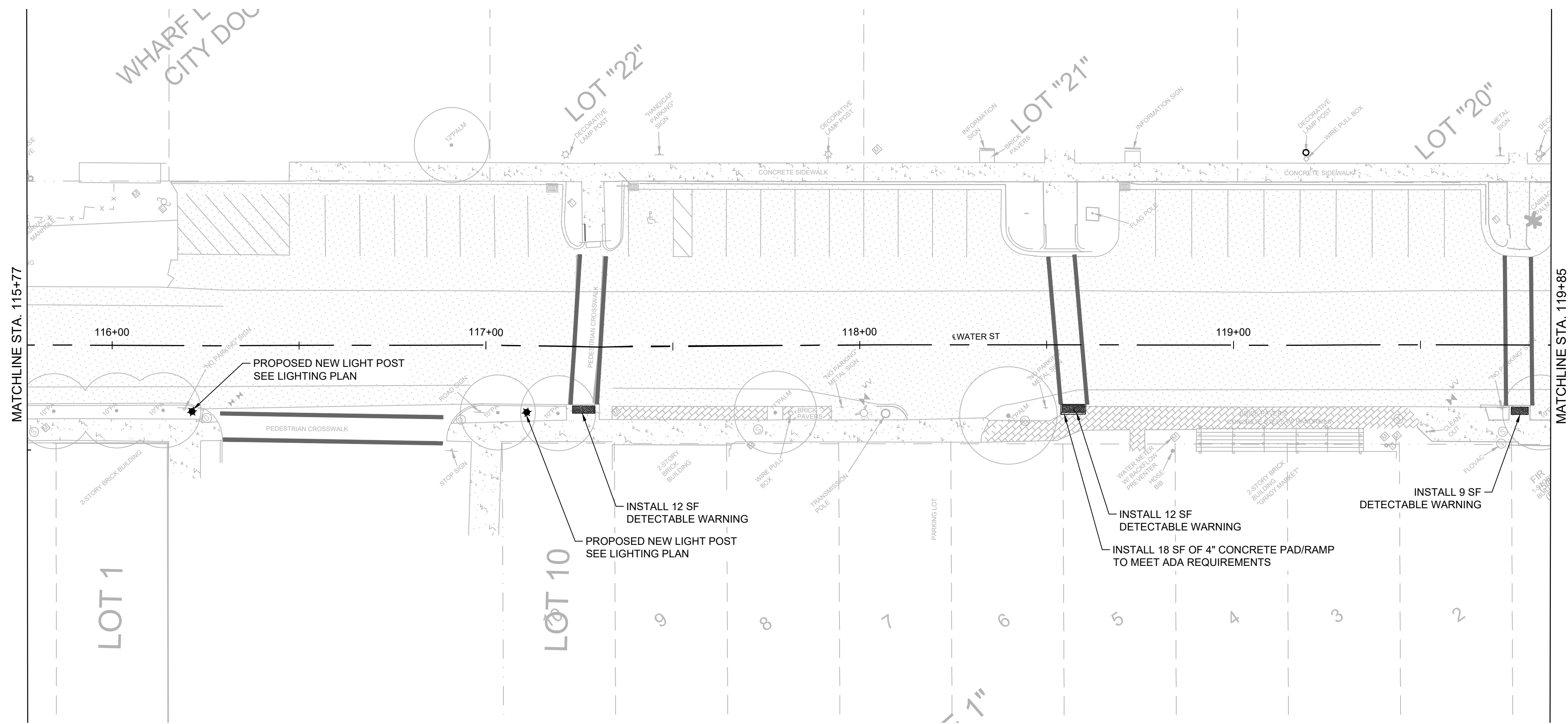
THE SEAL ORIGINALLY APPEARING ON THIS DOCUMENT WAS AUTHORIZED BY:
 DANIEL L. SCHEER 63940
 NAME PE LICENSE NO.
 4/10/2025 DATE
 THE RECORD COPY OF THIS DRAWING IS ON FILE AT THE OFFICES OF:
 HALFF ASSOCIATES, INC.
 FL CA. 33380 FIRM OR BUSINESS NO. FL STATE

PROJECT NO.:	56158.001
ISSUED:	04/10/2025
DRAWN BY:	TPK
CHECKED BY:	DLS
SCALE:	1" = 20'
SHEET TITLE:	

**WATER ST.
 PLANS (2)**

THIS ITEM HAS BEEN DIGITALLY SIGNED AND SEALED BY DANIEL L. SCHEER ON THE DATE ADJACENT TO THE SEAL. PRINTED COPIES OF THIS DOCUMENT ARE NOT CONSIDERED SIGNED AND SEALED AND THE SIGNATURE MUST BE VERIFIED ON ANY ELECTRONIC COPIES.

FILE NAME: A:\6000\60158\01\ProjectResources\CADD\Sheets\Ph 2\C-C-PLAN-STREET-WATER ST-56158-001_P12.dwg DATE: April 10, 2025 TIME: 11:34 AM USER: ah4483 AVO: 56158-001

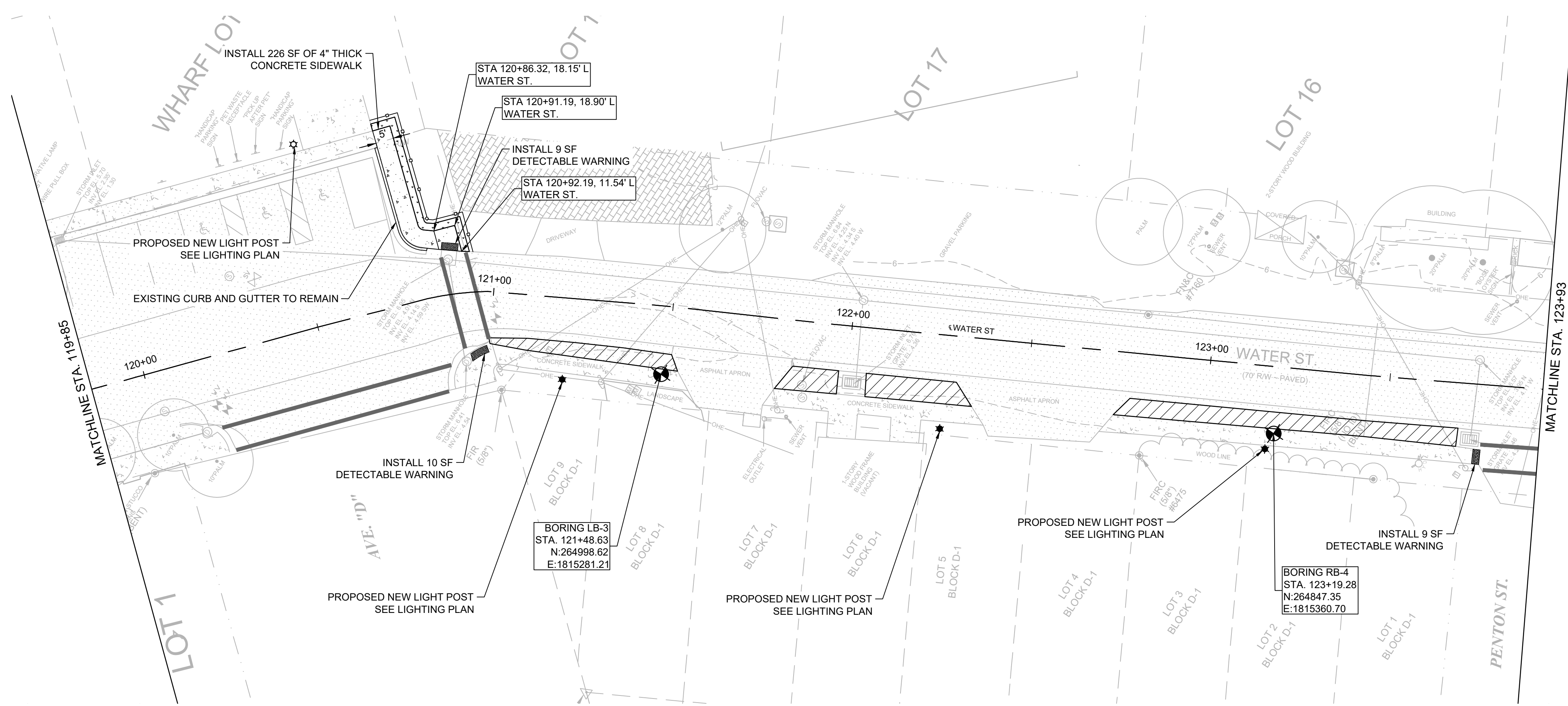
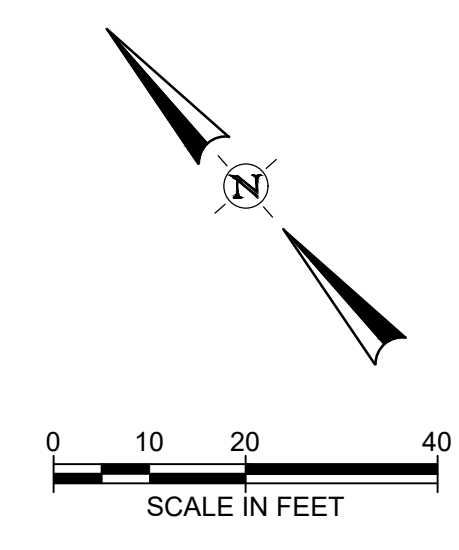


LEGEND:

- RIGHT OF WAY
- LOT LINE
- TREE LINE
- MINOR CONTOUR
- CROSSWALK STRIPING (SEE SIGNING AND PAVEMENT MARKING PLAN)

LEGEND:

- PROPOSED CONCRETE PAVEMENT/SIDEWALK
- PROPOSED LANDSCAPING
- PROPOSED PERVIOUS PARKING AREA
- PROPOSED SOD AREA
- DETECTOR
- EXISTING CONCRETE PAVEMENT/SIDEWALK
- BORING
- NEW LAMP POST SEE LIGHTNING PLAN




NOTES:

1. DRAWING SCALE IS ONLY VALID FOR 22" x 34" SHEET. PLEASE REFER TO SCALE BAR ABOVE.
2. SEE LIGHTING PLAN FOR LAMP POST LOCATION
3. DETECTABLE WARNINGS SHOWN IN THE PLANS TO BE INSTALLED AS PER FDOT STANDARD PLANS 2025-26, INDEX 522-002.

CITY OF APALACHICOLA
 COMMERCE ST. & WATER ST.
 SIDEWALKS, LANDSCAPE AND
 ROAD IMPROVEMENTS
 FRANKLIN COUNTY, FL



REVISION NO.	DATE	DESCRIPTION



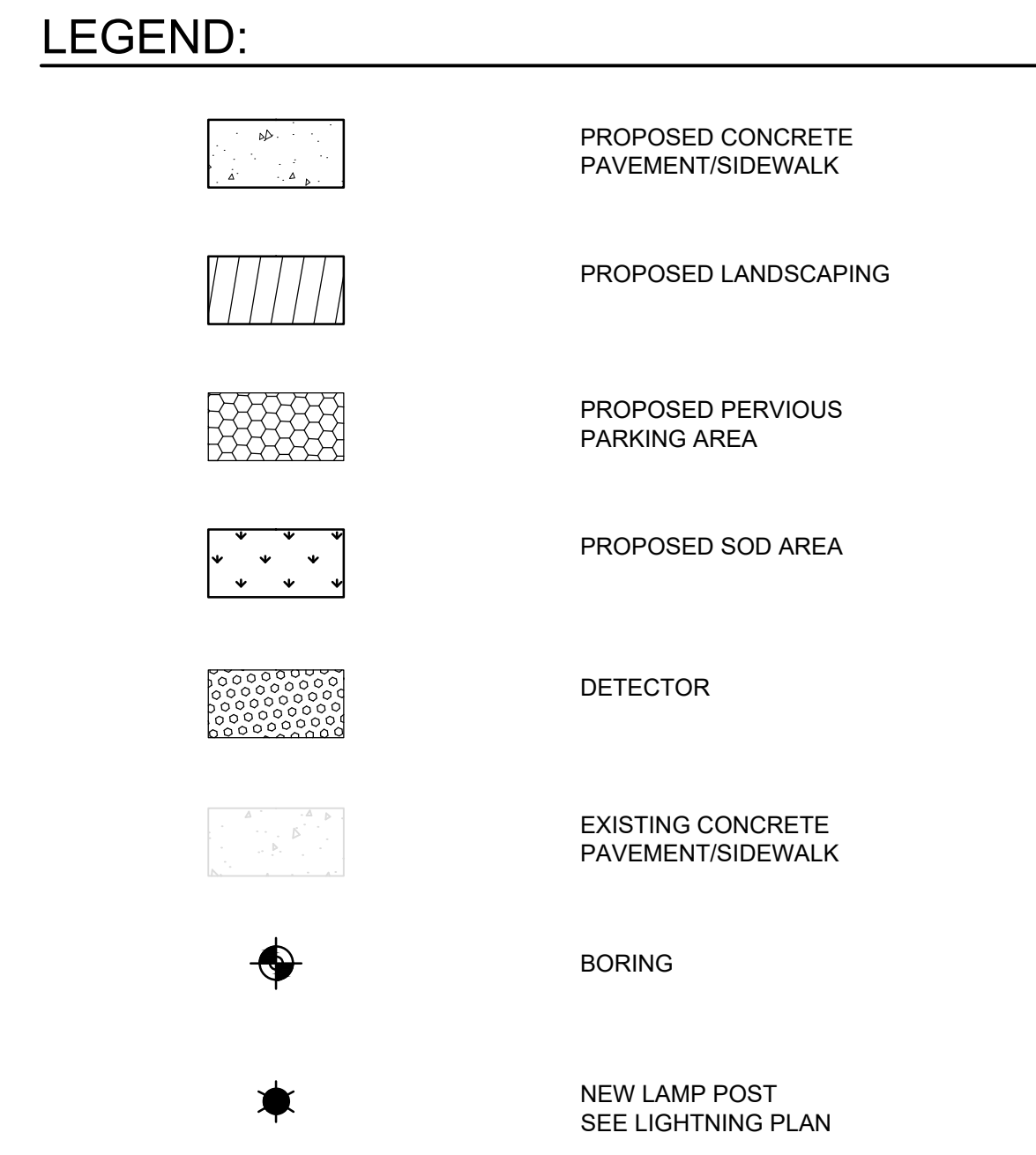
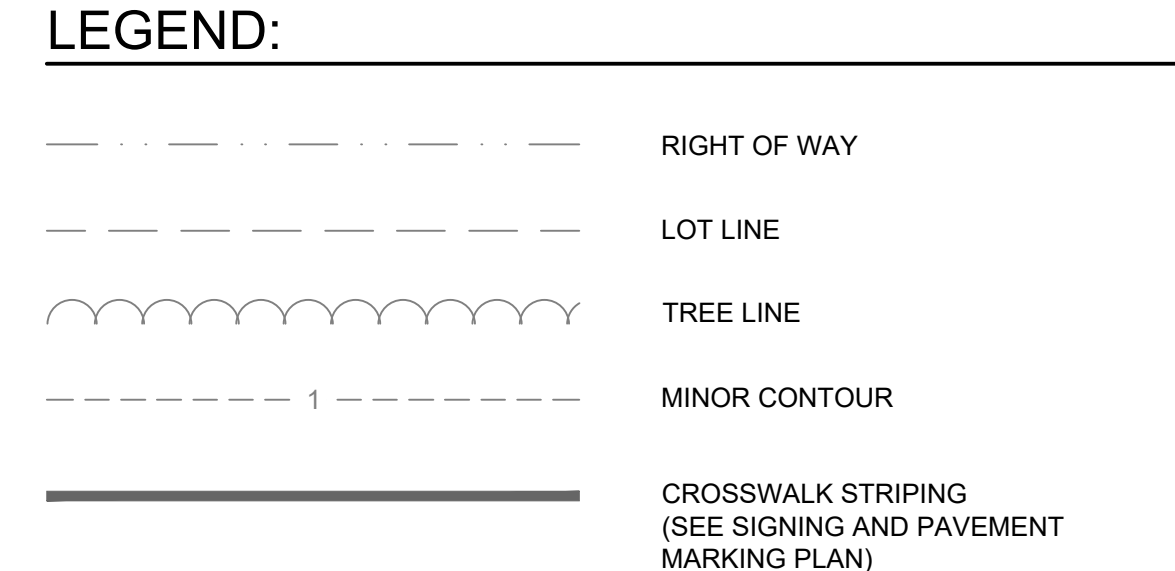
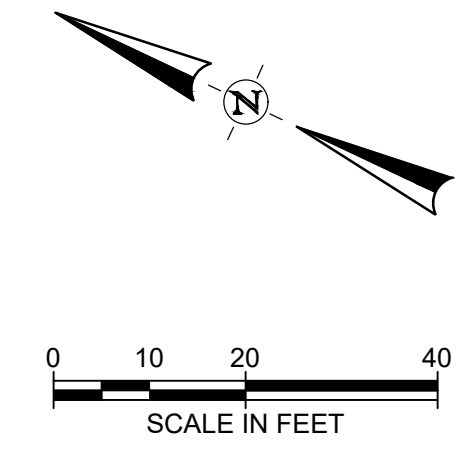
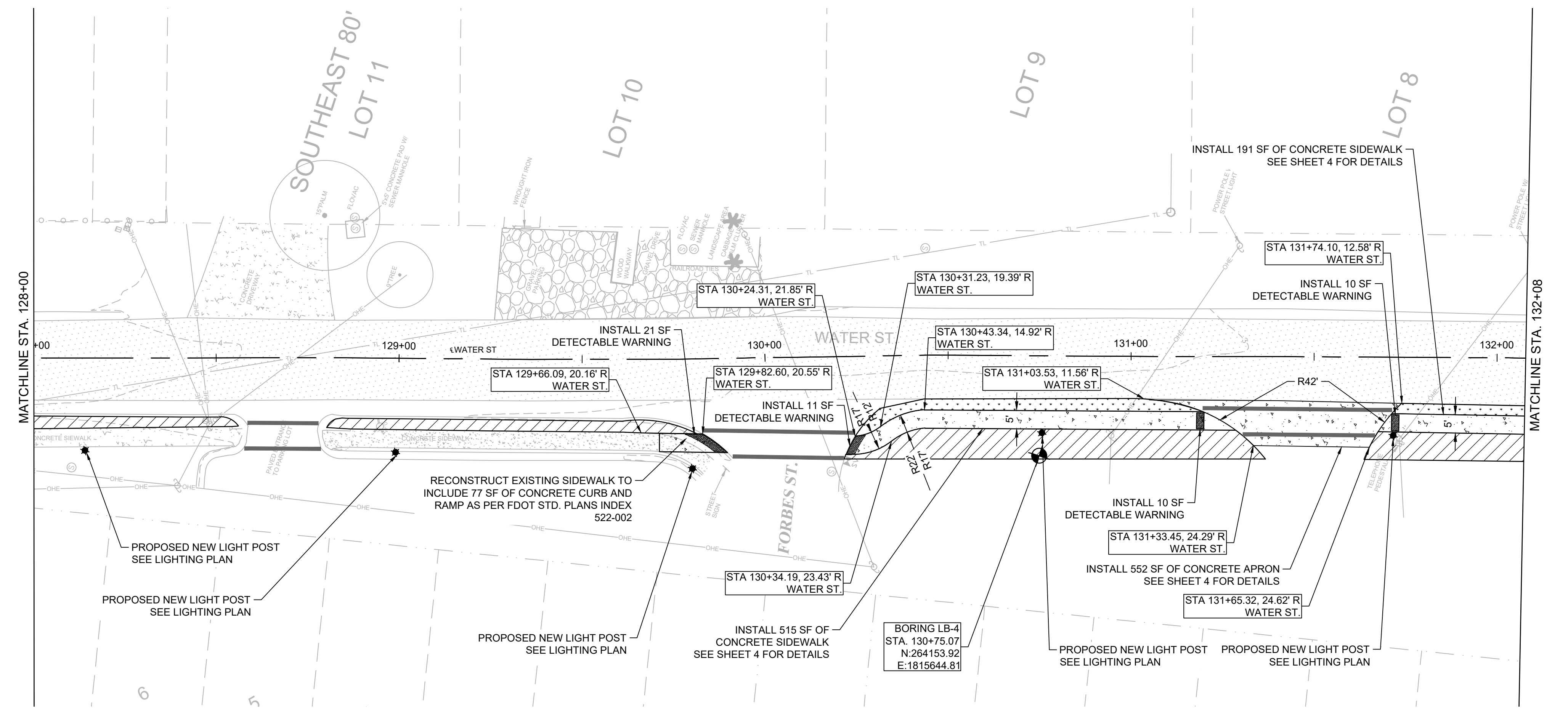
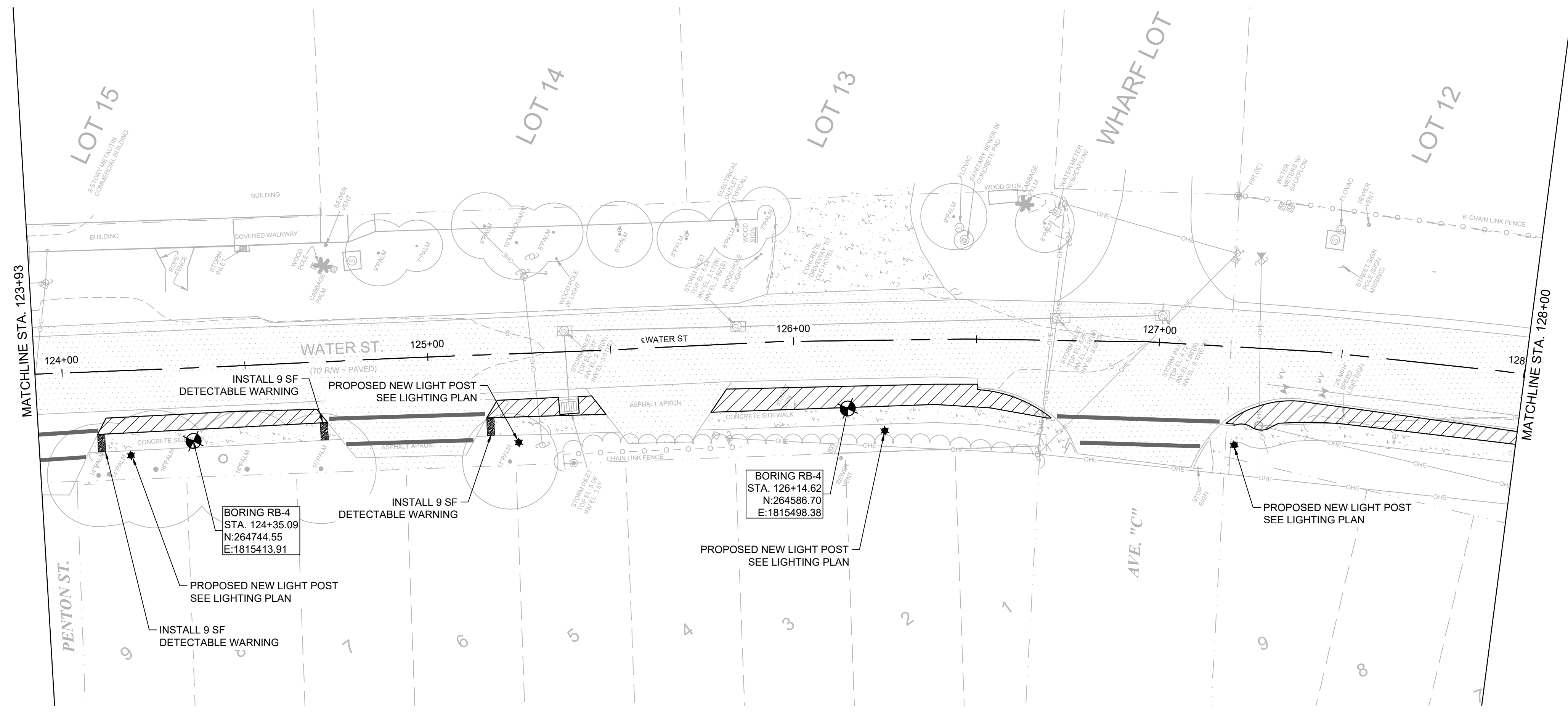
THE SEAL ORIGINALLY APPEARING ON THIS DOCUMENT WAS AUTHORIZED BY:
 DANIEL L. SCHEER 63940
 NAME PE LICENSE NO.
 4/10/2025
 DATE
 THE RECORD COPY OF THIS DRAWING IS ON FILE AT THE OFFICES OF:
 HALF ASSOCIATES, INC.
 FL CA. 33380 FL
 FIRM OR BUSINESS NO. STATE

PROJECT NO.: 56158.001
 ISSUED: 04/10/2025
 DRAWN BY: TPK
 CHECKED BY: DLS
 SCALE: 1" = 20'
 SHEET TITLE:

**WATER ST.
 PLANS (3)**

THIS ITEM HAS BEEN DIGITALLY SIGNED AND SEALED BY DANIEL L. SCHEER ON THE DATE ADJACENT TO THE SEAL. PRINTED COPIES OF THIS DOCUMENT ARE NOT CONSIDERED SIGNED AND SEALED AND THE SIGNATURE MUST BE VERIFIED ON ANY ELECTRONIC COPIES.

FILE NAME: A:\66000\66158\01\ProjectResources\CADD\Sheets\Ph 2\C-C-PLAN-STREET-WATER ST-56158-001_PHZ.dwg DATE: April 10, 2025 TIME: 11:34 AM USER: ah4483 AVO: 56158-001



- NOTES:**
- DRAWING SCALE IS ONLY VALID FOR 22" x 34" SHEET. PLEASE REFER TO SCALE BAR ABOVE.
 - SEE LIGHTING PLAN FOR LAMP POST LOCATION
 - DETECTABLE WARNINGS SHOWN IN THE PLANS TO BE INSTALLED AS PER FDOT STANDARD PLANS 2025-26, INDEX 522-002.

CITY OF APALACHICOLA
COMMERCE ST. & WATER ST.
SIDEWALKS, LANDSCAPE AND
ROAD IMPROVEMENTS
 FRANKLIN COUNTY, FL

2255 KILLEARN CENTER BLVD.
 TALLAHASSEE, FLORIDA 32309
 TEL: (850) 224-4400

REVISION NO.	DATE	DESCRIPTION

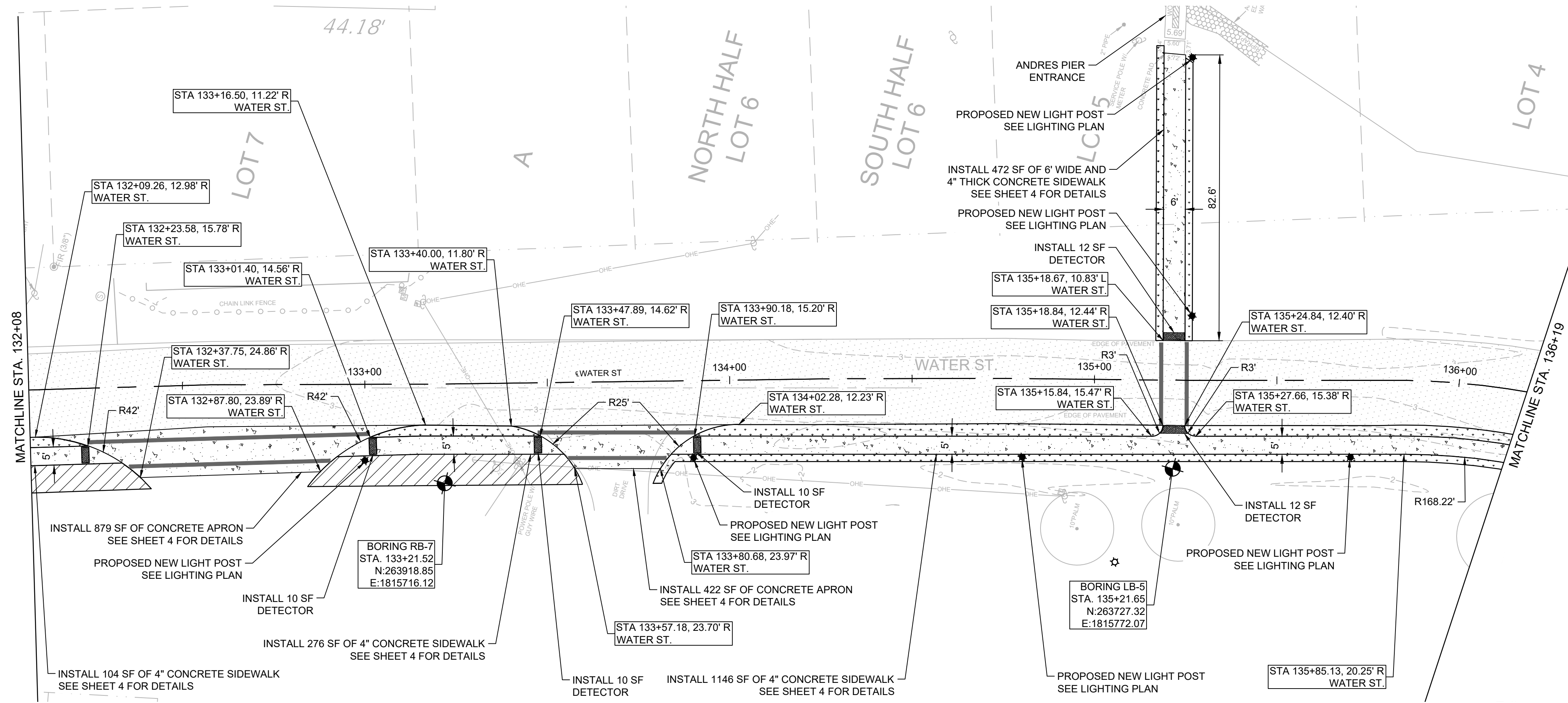
THE SEAL ORIGINALLY APPEARING ON THIS DOCUMENT WAS AUTHORIZED BY:
 DANIEL L. SCHEER 63940
 NAME PE LICENSE NO.
 4/10/2025
 DATE
 THE RECORD COPY OF THIS DRAWING IS ON FILE AT THE OFFICES OF:
 HALF ASSOCIATES, INC.
 FL CA. 33380 FL
 FIRM OR BUSINESS NO. STATE

PROJECT NO.:	56158.001
ISSUED:	04/10/2025
DRAWN BY:	TPK
CHECKED BY:	DLS
SCALE:	1" = 20'
SHEET TITLE:	

WATER ST.
PLANS (4)

THIS ITEM HAS BEEN DIGITALLY SIGNED AND SEALED BY DANIEL L. SCHEER ON THE DATE ADJACENT TO THE SEAL. PRINTED COPIES OF THIS DOCUMENT ARE NOT CONSIDERED SIGNED AND SEALED AND THE SIGNATURE MUST BE VERIFIED ON ANY ELECTRONIC COPIES.

FILE NAME: A:\66000\66158\01\ProjectResources\CADD\Sheets\Ph 2\C-C-PLAN-STREET-WATER ST-56158-001_P12.dwg DATE: April 10, 2025, TIME: 11:34 AM, USER: ah4483 AVO: 56158-001

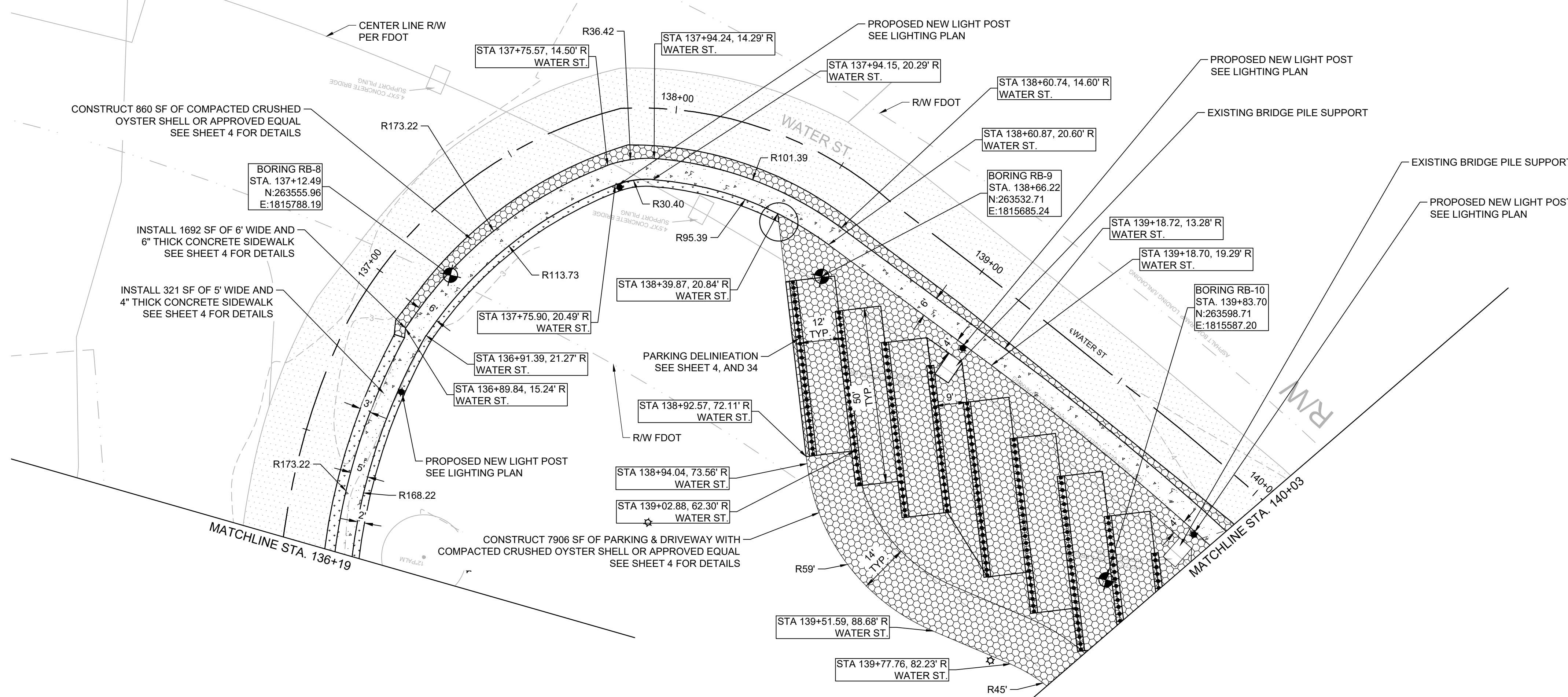


LEGEND:

- RIGHT OF WAY
- LOT LINE
- TREE LINE
- MINOR CONTOUR
- CROSSWALK STRIPING (SEE SIGNING AND PAVEMENT MARKING PLAN)

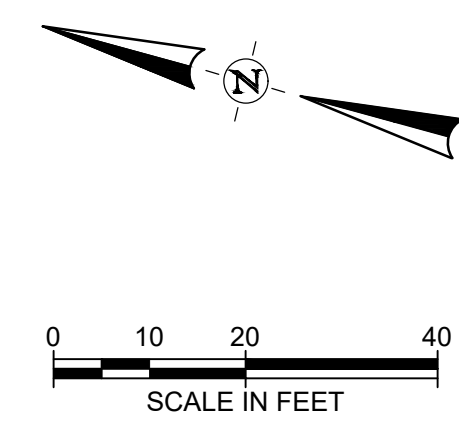
LEGEND:

- PROPOSED CONCRETE PAVEMENT/SIDEWALK
- PROPOSED LANDSCAPING
- PROPOSED PERVIOUS PARKING AREA
- PROPOSED SOD AREA
- DETECTOR
- EXISTING CONCRETE PAVEMENT/SIDEWALK
- BORING
- NEW LAMP POST (SEE LIGHTNING PLAN)



NOTES:


1. DRAWING SCALE IS ONLY VALID FOR 22" x 34" SHEET. PLEASE REFER TO SCALE BAR ABOVE.
2. SEE LIGHTING PLAN FOR LAMP POST LOCATION
3. DETECTABLE WARNINGS SHOWN IN THE PLANS TO BE INSTALLED AS PER FDOT STANDARD PLANS 2025-26, INDEX 522-002.
4. SEE SHEET 4 AND SHEET 34 FOR ADDITIONAL PARKING DELINEATION DETAILS



CITY OF APALACHICOLA
 COMMERCE ST. & WATER ST.
 SIDEWALKS, LANDSCAPE AND
 ROAD IMPROVEMENTS
 FRANKLIN COUNTY, FL



REVISION NO.	DATE	DESCRIPTION



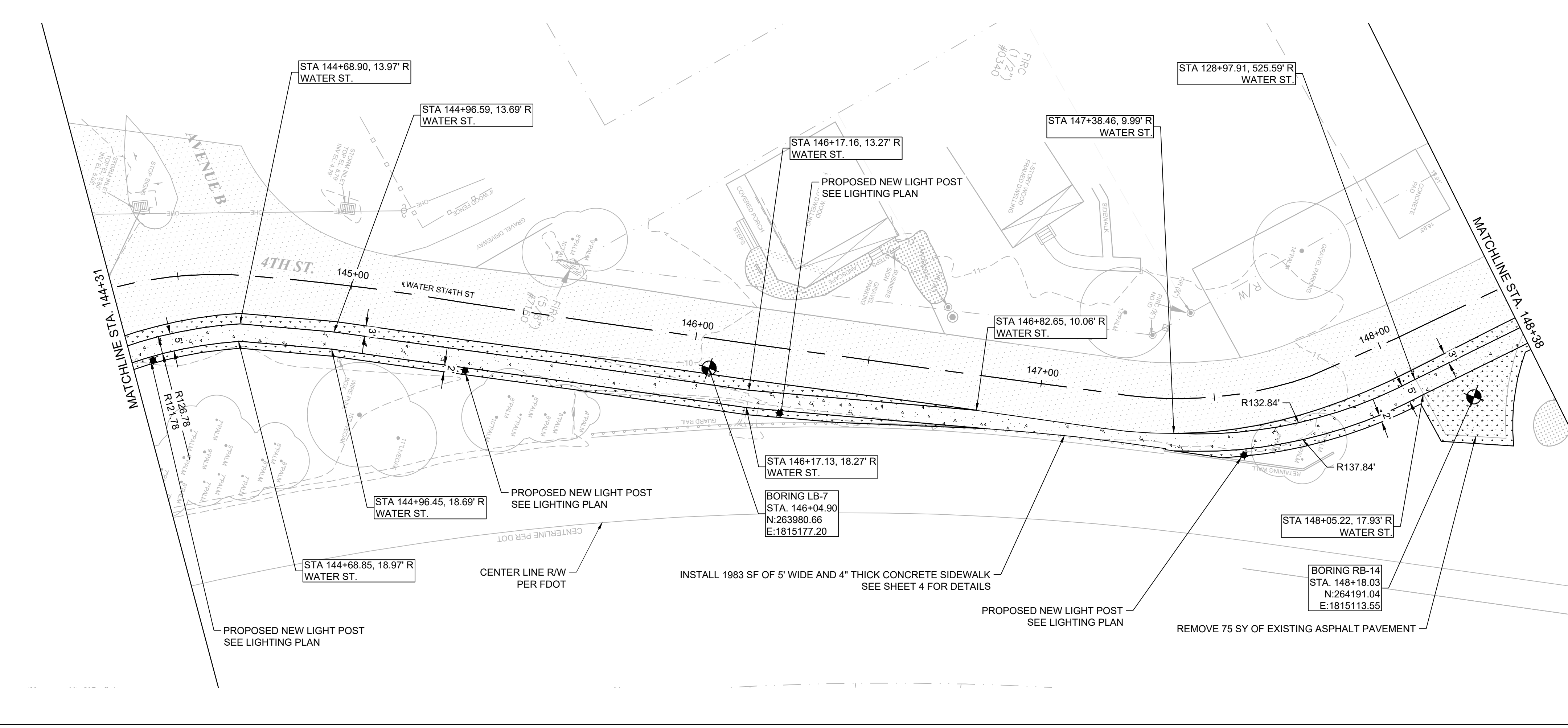
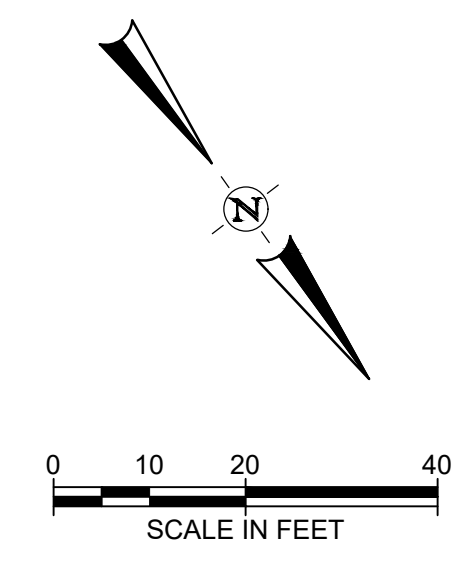
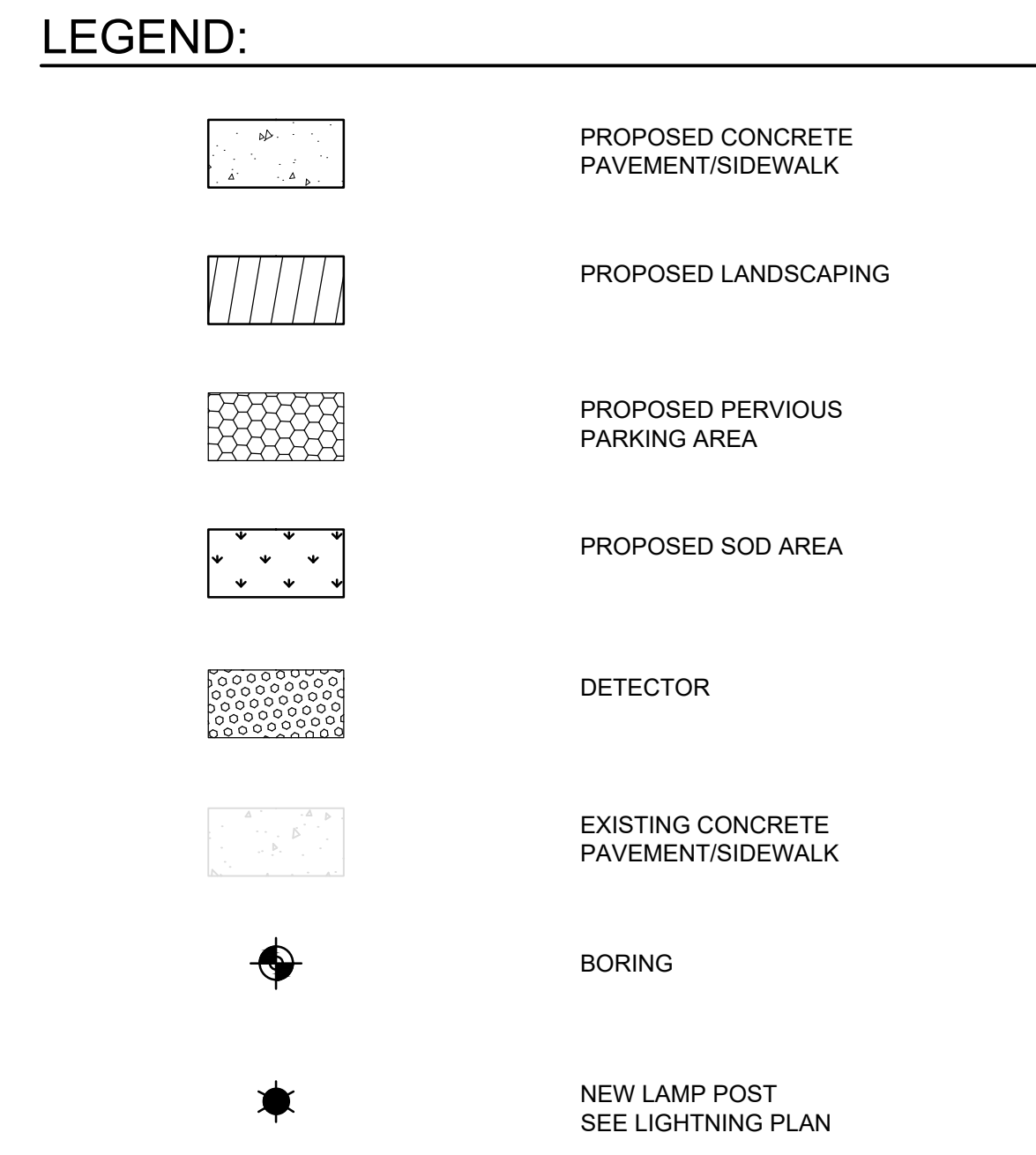
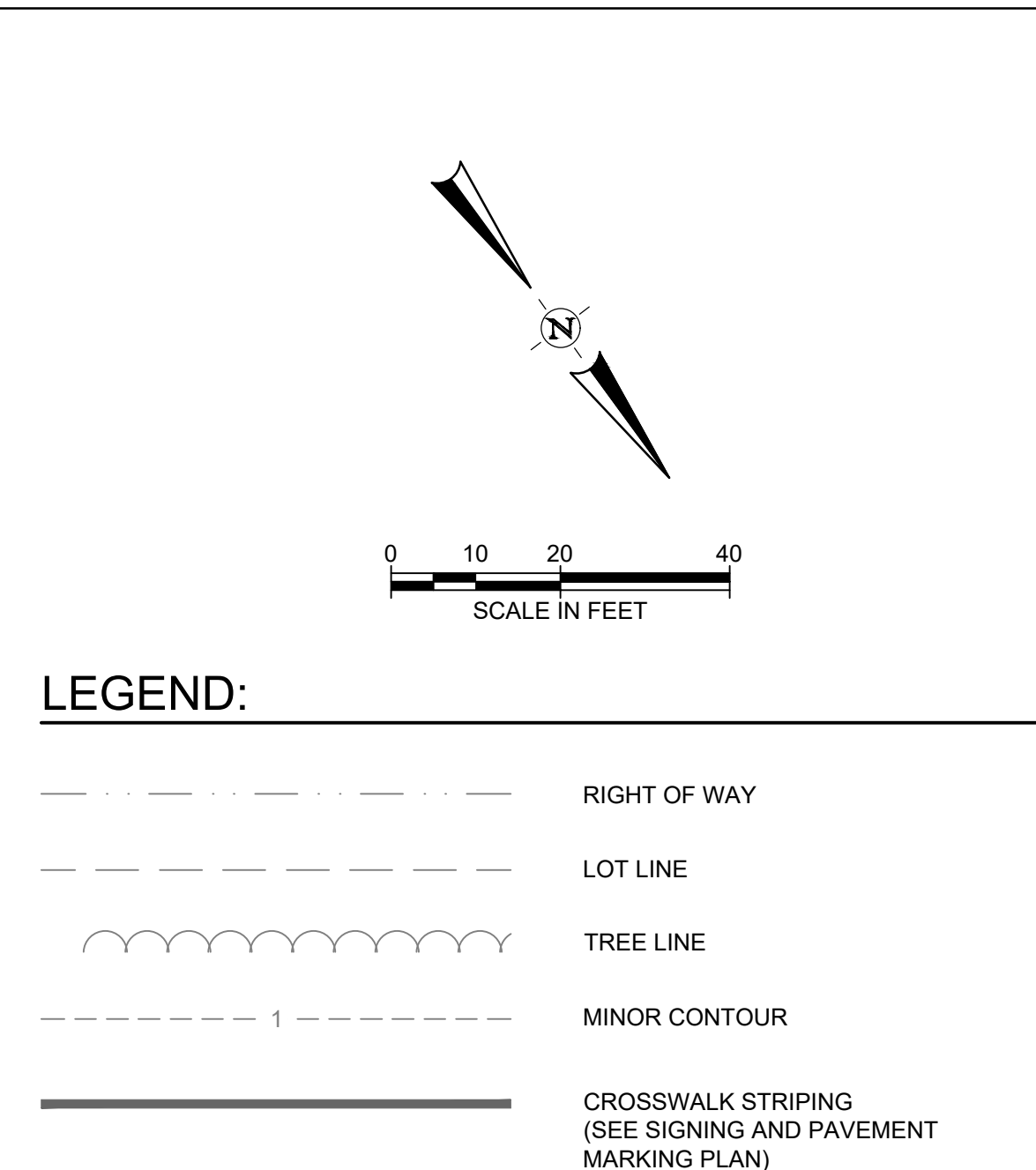
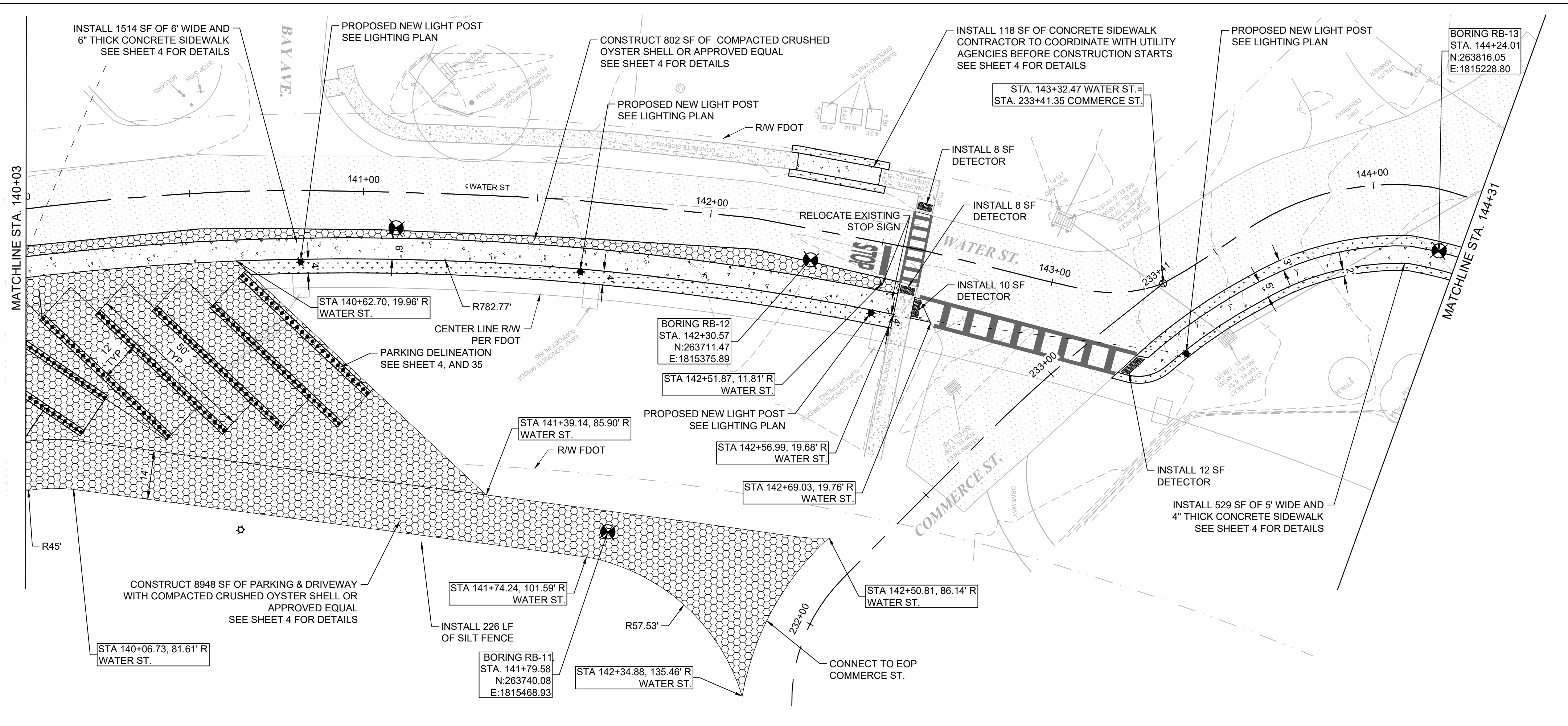
THE SEAL ORIGINALLY APPEARING ON THIS DOCUMENT WAS AUTHORIZED BY:
 DANIEL L. SCHEER 63940
 NAME PE LICENSE NO.
 4/10/2025
 DATE
 THE RECORD COPY OF THIS DRAWING IS ON FILE AT THE OFFICES OF:
 HALF ASSOCIATES, INC.
 FL CA. 33380 FL
 FIRM OR BUSINESS NO. STATE

PROJECT NO.: 56158.001
 ISSUED: 04/10/2025
 DRAWN BY: TPK
 CHECKED BY: DLS
 SCALE: 1" = 20'
 SHEET TITLE:

**WATER ST.
 PLANS (5)**

THIS ITEM HAS BEEN DIGITALLY SIGNED AND SEALED BY DANIEL L. SCHEER ON THE DATE ADJACENT TO THE SEAL. PRINTED COPIES OF THIS DOCUMENT ARE NOT CONSIDERED SIGNED AND SEALED AND THE SIGNATURE MUST BE VERIFIED ON ANY ELECTRONIC COPIES.

FILE NAME: A:\6000\60159\01\ProjectResources\CADD\Sheets\Ph 2\C-PLAN-STREET-WATER ST-56158-001_P12.dwg DATE: April 10, 2025 TIME: 11:34 AM USER: ah4483 AVO: 56158-001




- NOTES:**
- DRAWING SCALE IS ONLY VALID FOR 22" x 34" SHEET. PLEASE REFER TO SCALE BAR ABOVE.
 - SEE LIGHTING PLAN FOR LAMP POST LOCATION
 - DETECTABLE WARNINGS SHOWN IN THE PLANS TO BE INSTALLED AS PER FDOT STANDARD PLANS 2025-26, INDEX 522-002.
 - SEE SHEET 4 AND SHEET 35 FOR ADDITIONAL PARKING DELINEATION DETAILS

CITY OF APALACHICOLA
COMMERCE ST. & WATER ST.
SIDEWALKS, LANDSCAPE AND
ROAD IMPROVEMENTS
 FRANKLIN COUNTY, FL



REVISION NO.	DATE	DESCRIPTION

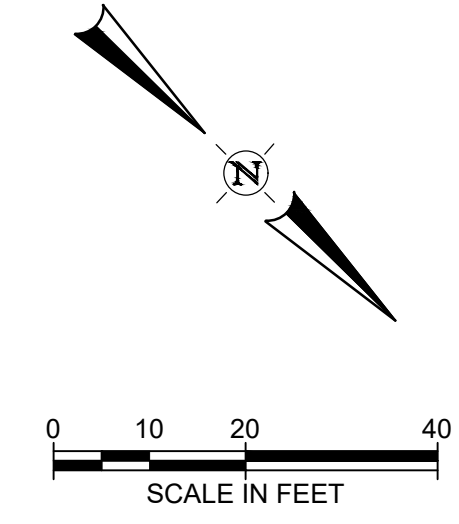
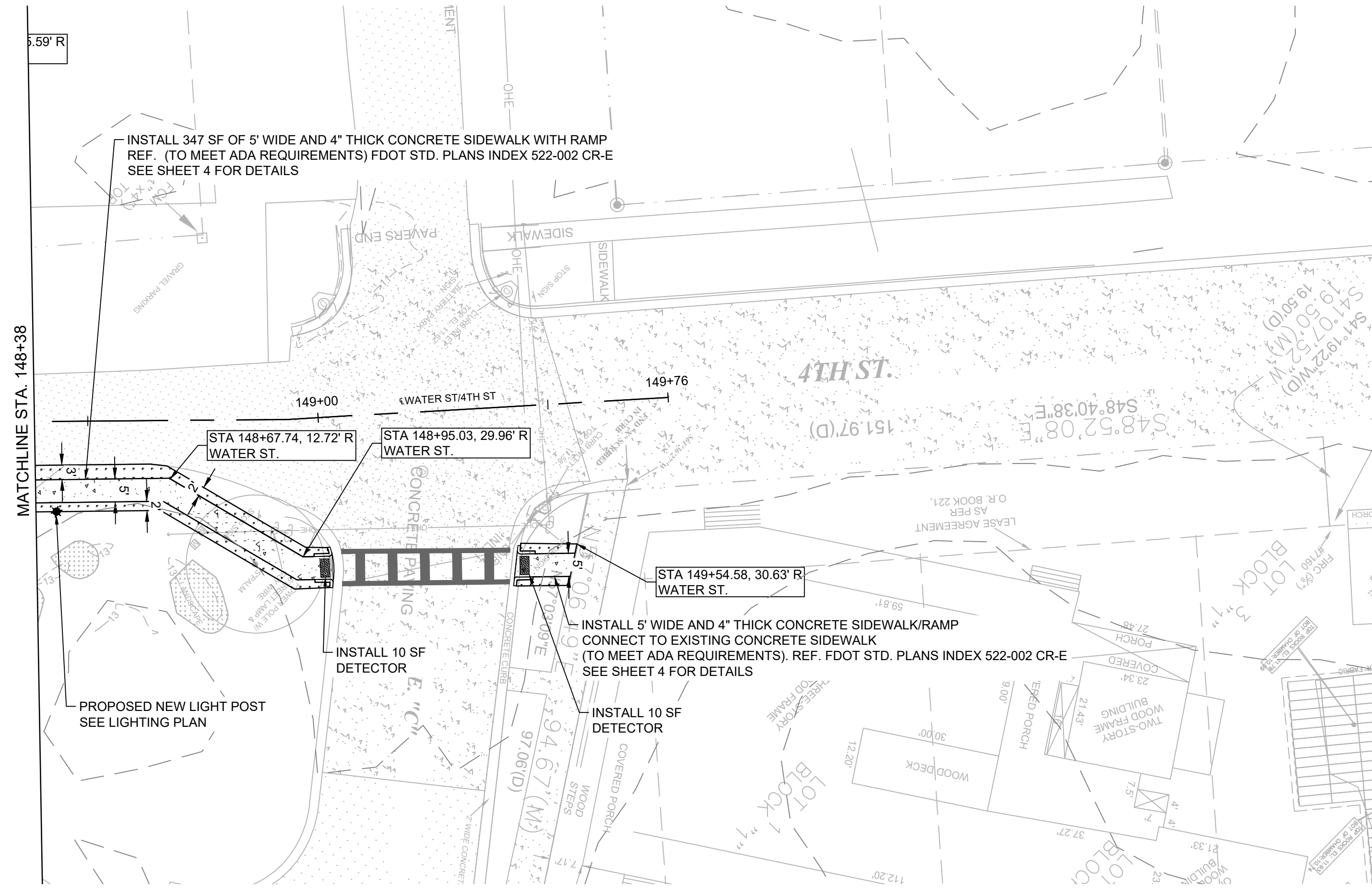


THE SEAL ORIGINALLY APPEARING ON THIS DOCUMENT WAS AUTHORIZED BY:
 DANIEL L. SCHEER 63940 PE LICENSE NO.
 4/10/2025 DATE
 THE RECORD COPY OF THIS DRAWING IS ON FILE AT THE OFFICES OF:
 HALFF ASSOCIATES, INC.
 FL CA 33380 FIRM OR BUSINESS NO. FL STATE

PROJECT NO.: 56158.001
 ISSUED: 04/10/2025
 DRAWN BY: TPK
 CHECKED BY: DLS
 SCALE: 1" = 20'
 SHEET TITLE:

WATER ST.
PLANS (6)

THIS ITEM HAS BEEN DIGITALLY SIGNED AND SEALED BY DANIEL L. SCHEER ON THE DATE ADJACENT TO THE SEAL. PRINTED COPIES OF THIS DOCUMENT ARE NOT CONSIDERED SIGNED AND SEALED AND THE SIGNATURE MUST BE VERIFIED ON ANY ELECTRONIC COPIES.



LEGEND:

- RIGHT OF WAY
- LOT LINE
- TREE LINE
- MINOR CONTOUR
- CROSSWALK STRIPING (SEE SIGNING AND PAVEMENT MARKING PLAN)

LEGEND:

- PROPOSED CONCRETE PAVEMENT/SIDEWALK
- PROPOSED LANDSCAPING
- PROPOSED PERVIOUS PARKING AREA
- PROPOSED SOD AREA
- DETECTOR
- EXISTING CONCRETE PAVEMENT/SIDEWALK
- BORING
- NEW LAMP POST (SEE LIGHTNING PLAN)


NOTES:

1. DRAWING SCALE IS ONLY VALID FOR 22" x 34" SHEET. PLEASE REFER TO SCALE BAR ABOVE.
2. SEE LIGHTING PLAN FOR LAMP POST LOCATION
3. DETECTABLE WARNINGS SHOWN IN THE PLANS TO BE INSTALLED AS PER FDOT STANDARD PLANS 2025-26, INDEX 522-002.

CITY OF APALACHICOLA
 COMMERCE ST. & WATER ST.
 SIDEWALKS, LANDSCAPE AND
 ROAD IMPROVEMENTS
 FRANKLIN COUNTY, FL



REVISION NO.	DATE	DESCRIPTION

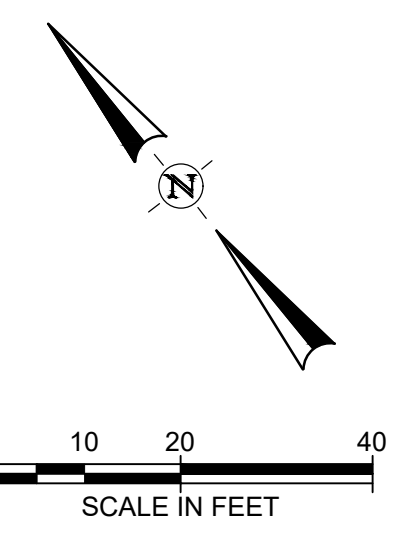
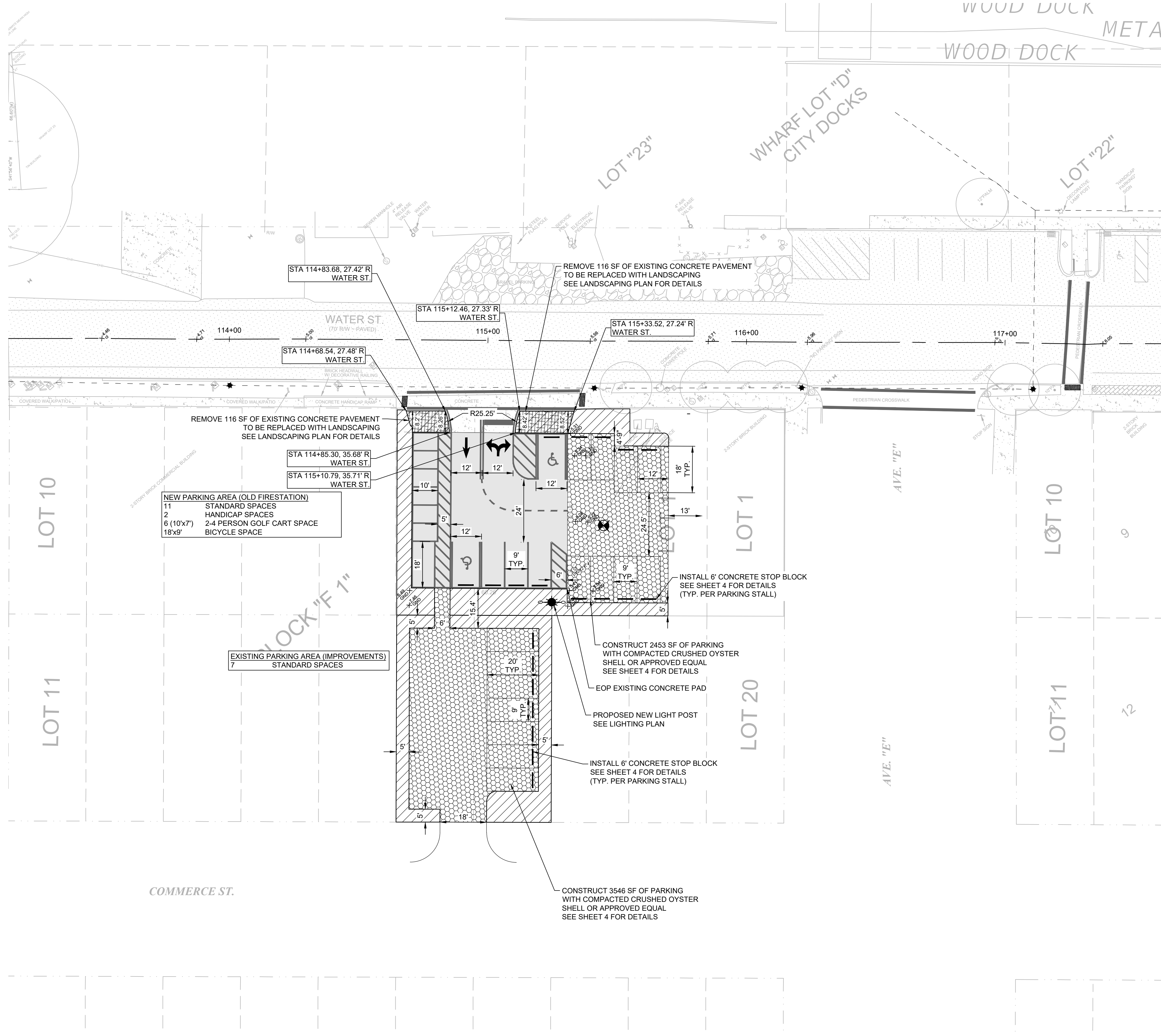


THE SEAL ORIGINALLY APPEARING ON THIS DOCUMENT WAS AUTHORIZED BY:
 DANIEL L. SCHEER 63940
 NAME PE LICENSE NO.
 4/10/2025
 DATE
 THE RECORD COPY OF THIS DRAWING IS ON FILE AT THE OFFICES OF:
 HALFF ASSOCIATES, INC.
 FL CA. 33380 FL
 FIRM OR BUSINESS NO. STATE

PROJECT NO.:	56158.001
ISSUED:	04/10/2025
DRAWN BY:	TPK
CHECKED BY:	DLS
SCALE:	1" = 20'
SHEET TITLE:	

**WATER ST.
 PLANS (7)**

FILE NAME: A:\66000\66158\01\ProjectResources\CADD\Sheet\Ph 2\C-PLAN-STREET-WATER ST-56158-001_PHZ.dwg DATE: April 10, 2025 TIME: 11:35 AM USER: ah4483 AVO: 56158-001



LEGEND:

	RIGHT OF WAY
	LOT LINE
	TREE LINE
	MINOR CONTOUR
	CROSSWALK STRIPING (SEE SIGNING AND PAVEMENT MARKING PLAN)

LEGEND:

	PROPOSED CONCRETE PAVEMENT/SIDEWALK
	PROPOSED LANDSCAPING
	PROPOSED PERVIOUS PARKING AREA
	PROPOSED SOD AREA
	DETECTOR
	EXISTING CONCRETE PAVEMENT/SIDEWALK
	EXISTING CONCRETE SLAB (OLD FIRESTATION)
	REMOVE CONCRETE PAVEMENT (FOR LANDSCAPING)
	BORING
	NEW LAMP POST (SEE LIGHTNING PLAN)

- NOTES:**
- DRAWING SCALE IS ONLY VALID FOR 22" x 34" SHEET. PLEASE REFER TO SCALE BAR ABOVE.
 - SEE LIGHTNING PLAN FOR LAMP POST LOCATION
 - DETECTABLE WARNINGS SHOWN IN THE PLANS TO BE INSTALLED AS PER FDOT STANDARD PLANS 2025-26, INDEX 522-002.

CITY OF APALACHICOLA
 COMMERCE ST. & WATER ST.
 SIDEWALKS, LANDSCAPE AND
 ROAD IMPROVEMENTS
 FRANKLIN COUNTY, FL

2255 KILLEARN CENTER BLVD.
 TALLAHASSEE, FLORIDA 32309
 TEL: (850) 224-4400

REVISION NO.	DATE	DESCRIPTION

THE SEAL ORIGINALLY APPEARING ON THIS DOCUMENT WAS AUTHORIZED BY:

DANIEL L. SCHEER	63940
NAME	PE LICENSE NO.
4/10/2025	DATE

THE RECORD COPY OF THIS DRAWING IS ON FILE AT THE OFFICES OF:
 HALF ASSOCIATES, INC.

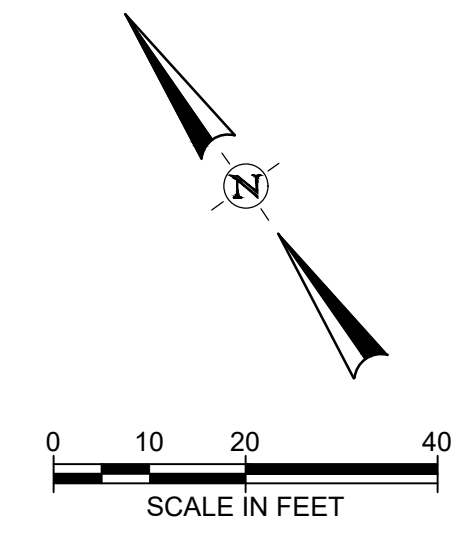
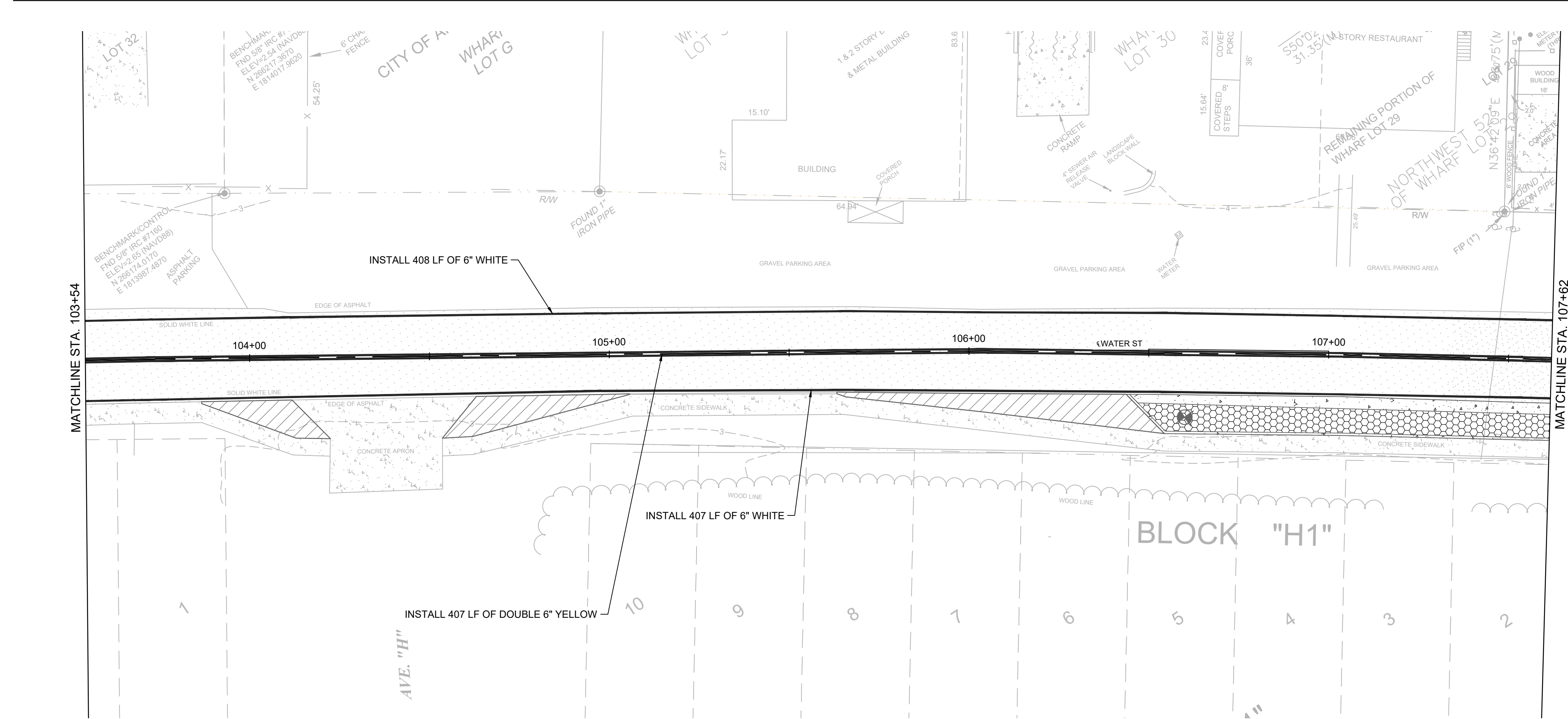
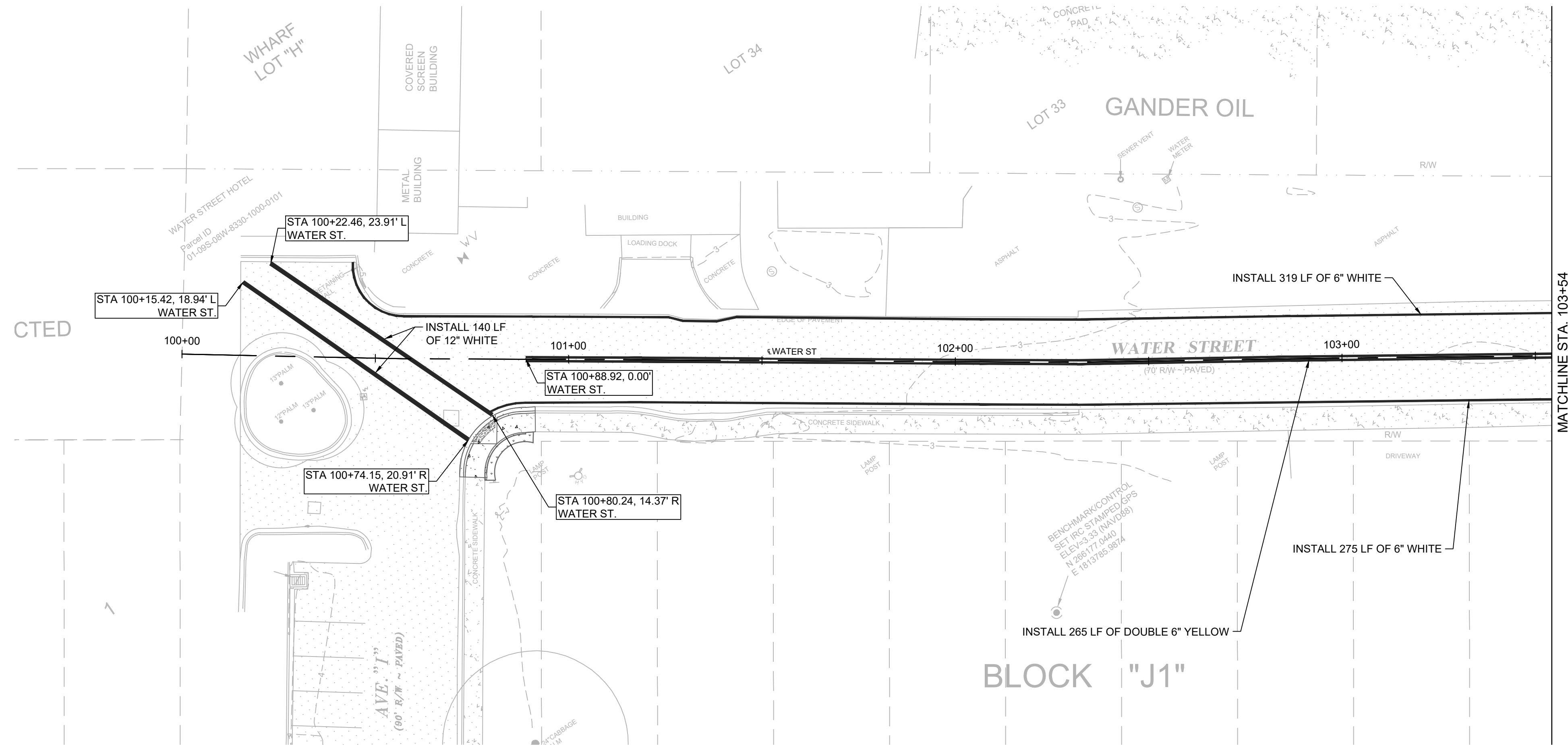
FL CA. 33380	FL
FIRM OR BUSINESS NO.	STATE

PROJECT NO.:	56158.001
ISSUED:	04/10/2025
DRAWN BY:	TPK
CHECKED BY:	DLS
SCALE:	1" = 20'
SHEET TITLE:	

**WATER ST.
 PLANS (8)**

THIS ITEM HAS BEEN DIGITALLY SIGNED AND SEALED BY DANIEL L. SCHEER ON THE DATE ADJACENT TO THE SEAL. PRINTED COPIES OF THIS DOCUMENT ARE NOT CONSIDERED SIGNED AND SEALED AND THE SIGNATURE MUST BE VERIFIED ON ANY ELECTRONIC COPIES.

FILE NAME: A:\6000\60158\01\ProjectResources\CADD\Sheets\Ph 2\C-C-PLAN-SIGN & PAVEMENT\MARKING-WATER ST-56158.001_PHZ.dwg DATE: April 10, 2025, TIME: 11:35 AM, USER: ah4483 AVO: 56158.001



LEGEND:

	RIGHT OF WAY
	LOT LINE
	TREE LINE
	MINOR CONTOUR

LEGEND:

	PROPOSED CONCRETE SIDEWALK/PAVEMENT
	PROPOSED LANDSCAPING
	PROPOSED PERVIOUS PARKING AREA
	PROPOSED SOD AREA
	EXISTING CONCRETE PAVEMENT/SIDEWALK

NOTES:

- DRAWING SCALE IS ONLY VALID FOR 22" x 34" SHEET. PLEASE REFER TO SCALE BAR ABOVE.

CITY OF APALACHICOLA
 COMMERCE ST. & WATER ST.
 SIDEWALKS, LANDSCAPE AND
 ROAD IMPROVEMENTS
 FRANKLIN COUNTY, FL

2255 KILLEARN CENTER BLVD.
 TALLAHASSEE, FLORIDA 32309
 TEL: (850) 224-4400

REVISION NO.	DATE	DESCRIPTION

THE SEAL ORIGINALLY APPEARING ON THIS DOCUMENT WAS AUTHORIZED BY:

DANIEL L. SCHEER	63940
NAME	PE LICENSE NO.
4/10/2025	DATE

THE RECORD COPY OF THIS DRAWING IS ON FILE AT THE OFFICES OF:
 HALFF ASSOCIATES, INC.

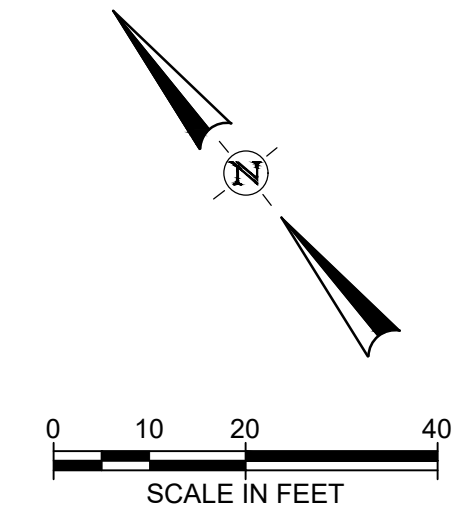
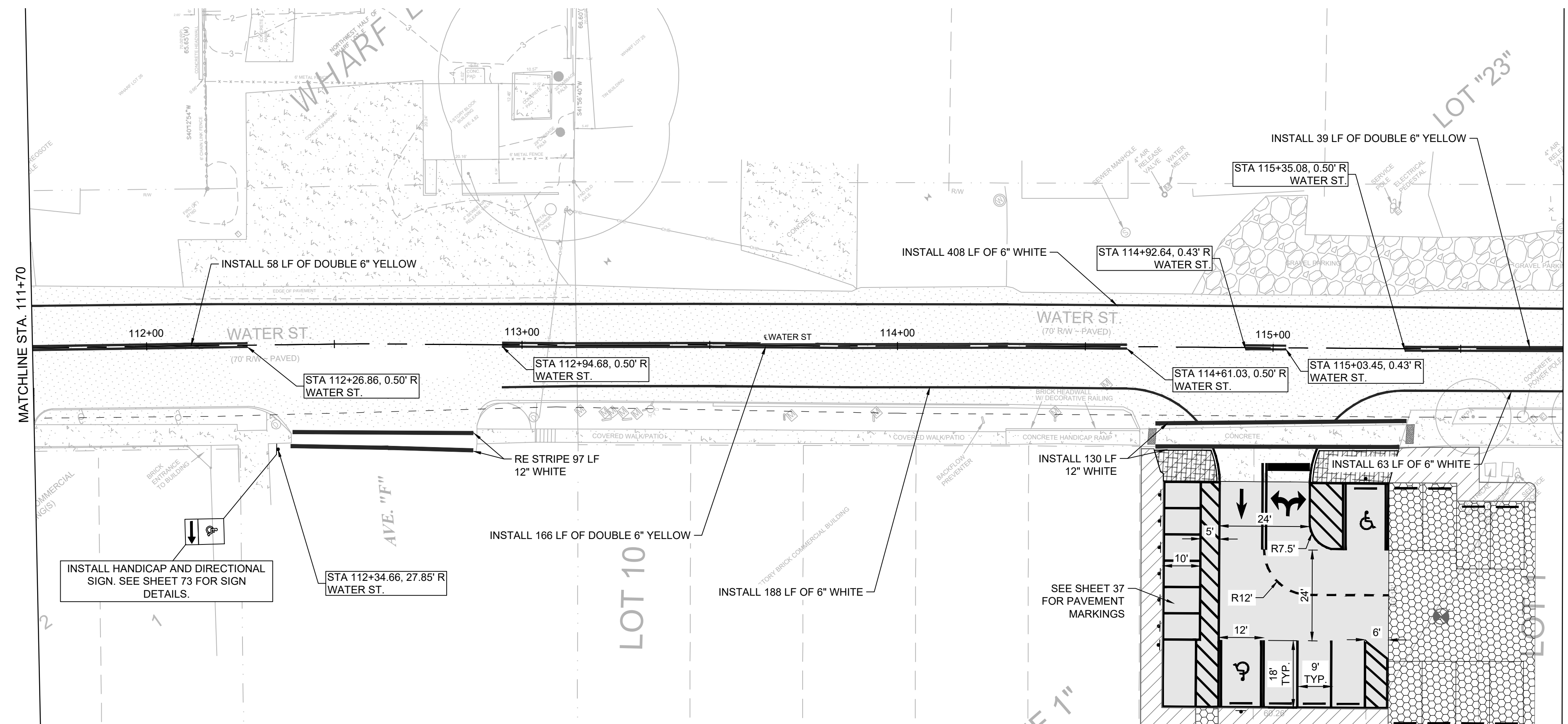
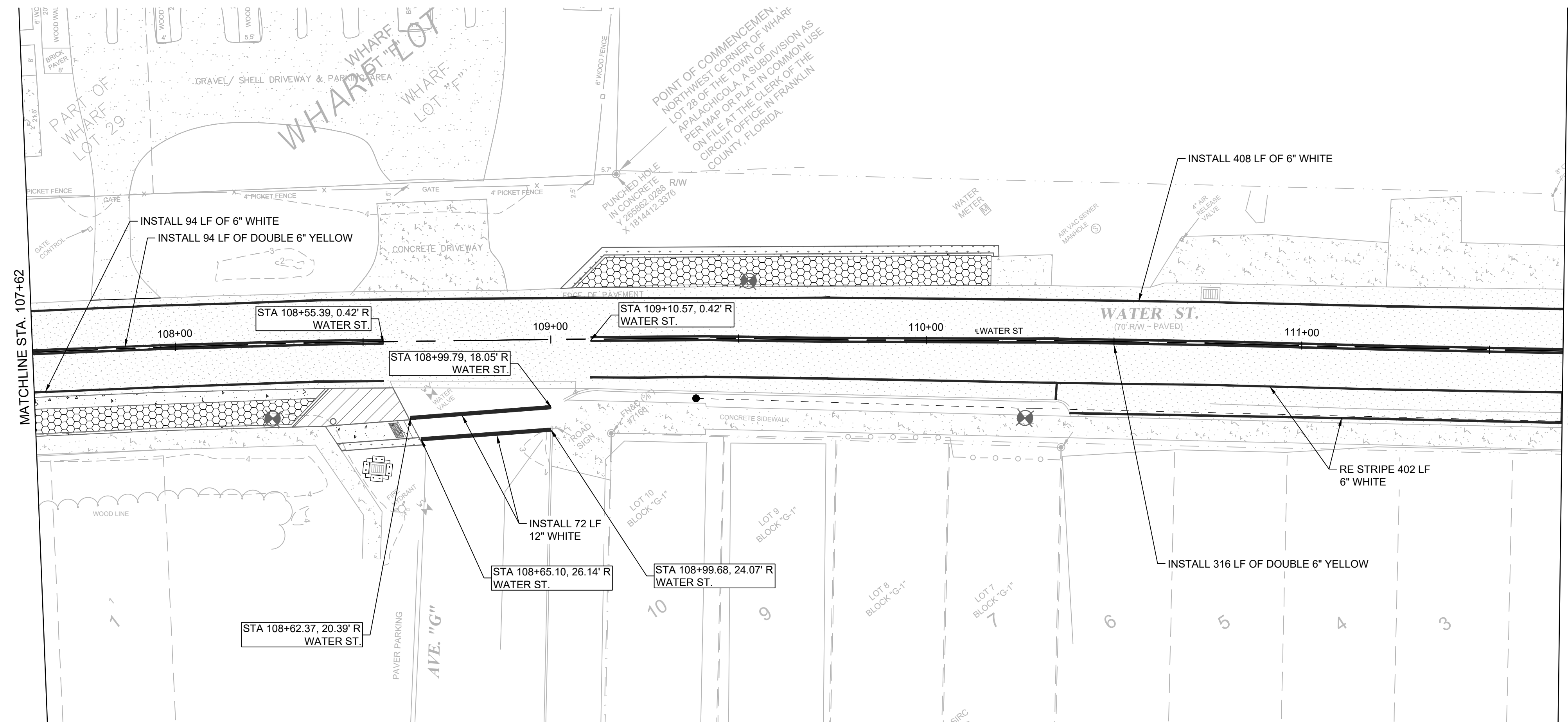
FL CA. 33380	FL
FIRM OR BUSINESS NO.	STATE

PROJECT NO.:	56158.001
ISSUED:	04/10/2025
DRAWN BY:	TPK
CHECKED BY:	DLS
SCALE:	1" = 20'

SHEET TITLE:
SIGN & PAVEMENT MARKINGS (1)

THIS ITEM HAS BEEN DIGITALLY SIGNED AND SEALED BY DANIEL L. SCHEER ON THE DATE ADJACENT TO THE SEAL. PRINTED COPIES OF THIS DOCUMENT ARE NOT CONSIDERED SIGNED AND SEALED AND THE SIGNATURE MUST BE VERIFIED ON ANY ELECTRONIC COPIES.

FILE NAME: A:\66000\66158\01\ProjectResources\CADD\Sheets\Ph 2\C-C-PLAN-SIGN & PAVEMENT\MARKING-WATER ST-56158.001_PHZ.dwg DATE: April 10, 2025, TIME: 11:35 AM, USER: ah4483 AVO: 56158.001

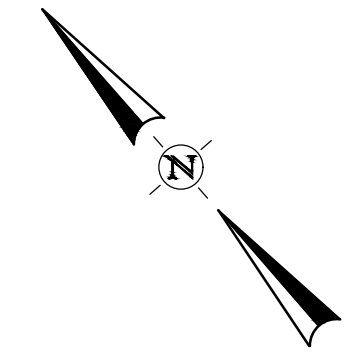


LEGEND:

- RIGHT OF WAY
- PROPERTY/PLAT LINE
- TREE LINE
- MINOR CONTOUR

LEGEND:

- PROPOSED CONCRETE SIDEWALK/PAVEMENT
- PROPOSED LANDSCAPING
- PROPOSED PERVIOUS PARKING AREA
- PROPOSED SOD AREA
- EXISTING CONCRETE PAVEMENT/SIDEWALK




NOTES:

1. DRAWING SCALE IS ONLY VALID FOR 22" x 34" SHEET. PLEASE REFER TO SCALE BAR ABOVE.

CITY OF APALACHICOLA
 COMMERCE ST. & WATER ST.
 SIDEWALKS, LANDSCAPE AND
 ROAD IMPROVEMENTS
 FRANKLIN COUNTY, FL



REVISION NO.	DATE	DESCRIPTION



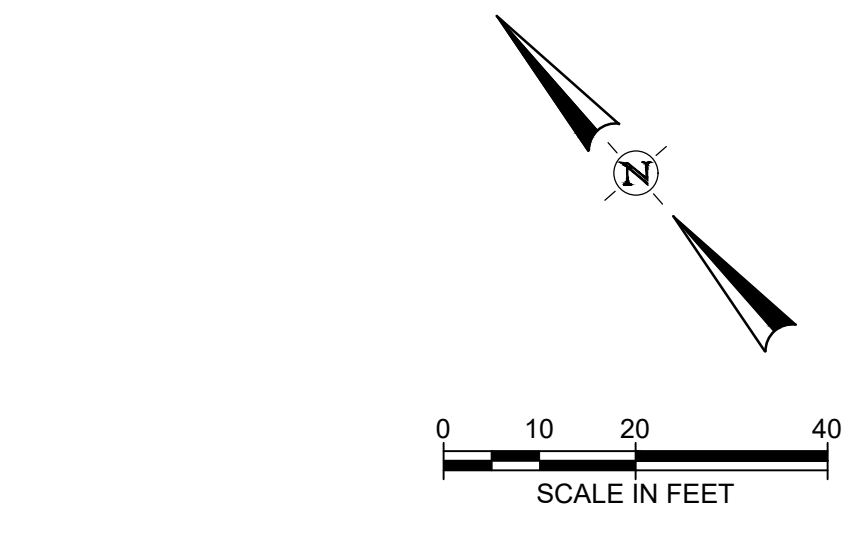
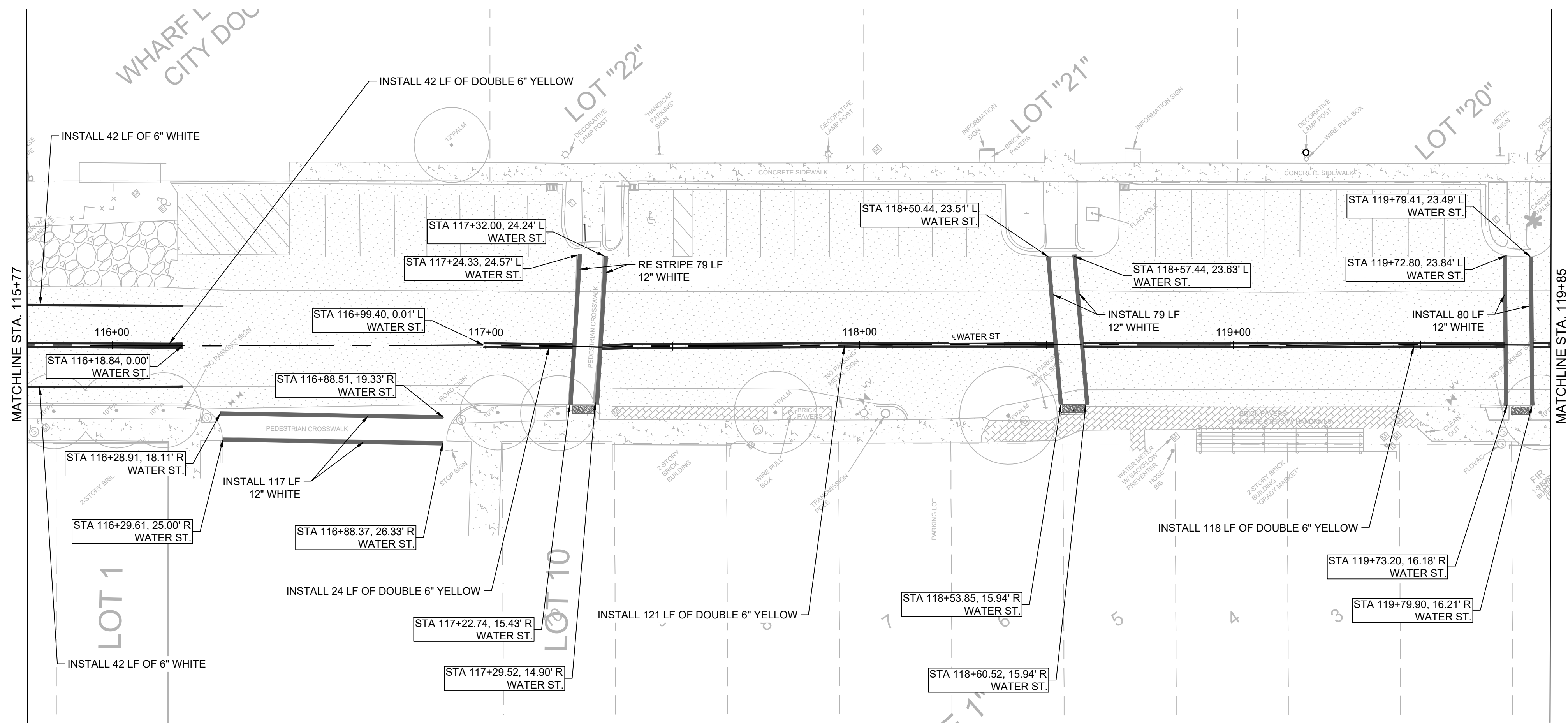
THE SEAL ORIGINALLY APPEARING ON THIS DOCUMENT WAS AUTHORIZED BY:
 DANIEL L. SCHEER 63940
 NAME PE LICENSE NO.
 4/10/2025 DATE
 THE RECORD COPY OF THIS DRAWING IS ON FILE AT THE OFFICES OF:
 HALFF ASSOCIATES, INC.
 FL CA. 33380 FIRM OR BUSINESS NO. FL STATE

PROJECT NO.: 56158.001
 ISSUED: 04/10/2025
 DRAWN BY: TPK
 CHECKED BY: DLS
 SCALE: 1" = 20'
 SHEET TITLE:

SIGN & PAVEMENT MARKINGS (2)

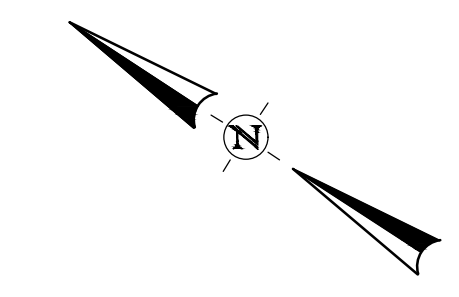
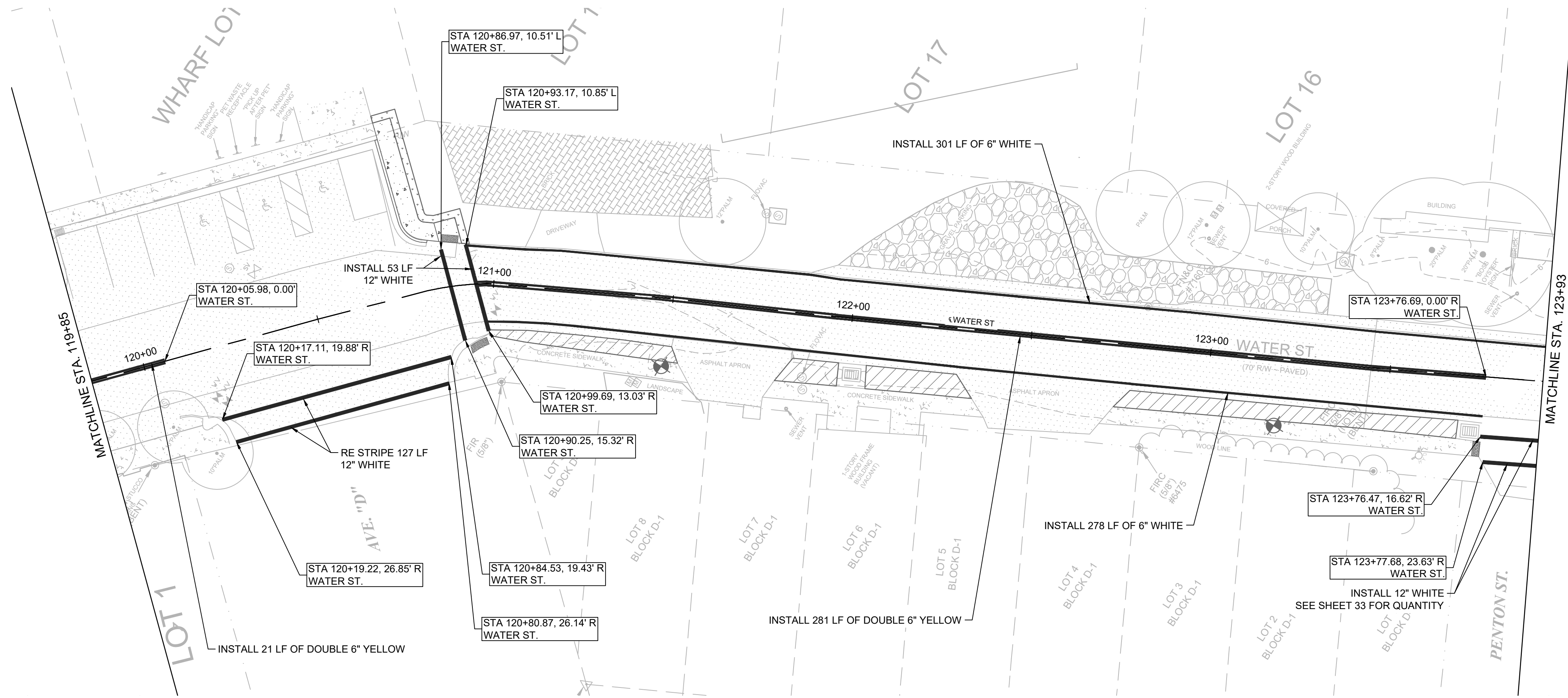
THIS DOCUMENT HAS BEEN DIGITALLY SIGNED AND SEALED BY DANIEL L. SCHEER ON THE DATE ADJACENT TO THE SEAL. PRINTED COPIES OF THIS DOCUMENT ARE NOT CONSIDERED SIGNED AND SEALED AND THE SIGNATURE MUST BE VERIFIED ON ANY ELECTRONIC COPIES.

FILE NAME: A:\66000\66158\01\ProjectResources\CADD\Sheets\Ph 2\C-C-PLAN-SIGN & PAVEMENTMARKING-WATER ST-56158.001_PHZ.dwg DATE: April 10, 2025, TIME: 11:36 AM, USER: ah4483 AVO: 56158.001



- LEGEND:**
- RIGHT OF WAY
 - LOT LINE
 - TREE LINE
 - MINOR CONTOUR

- LEGEND:**
- NEW CONCRETE SIDEWALK
 - DETECTOR
 - EXISTING CONCRETE PAVEMENT/SIDEWALK




- NOTES:**
- DRAWING SCALE IS ONLY VALID FOR 22" x 34" SHEET. PLEASE REFER TO SCALE BAR ABOVE.

CITY OF APALACHICOLA
 COMMERCE ST. & WATER ST.
 SIDEWALKS, LANDSCAPE AND
 ROAD IMPROVEMENTS
 FRANKLIN COUNTY, FL



half
 1201 NORTH BOWSER RD.
 SUITE 100
 TAMPA, FL 33604
 TEL: (813) 248-8200

REVISION NO.	DATE	DESCRIPTION

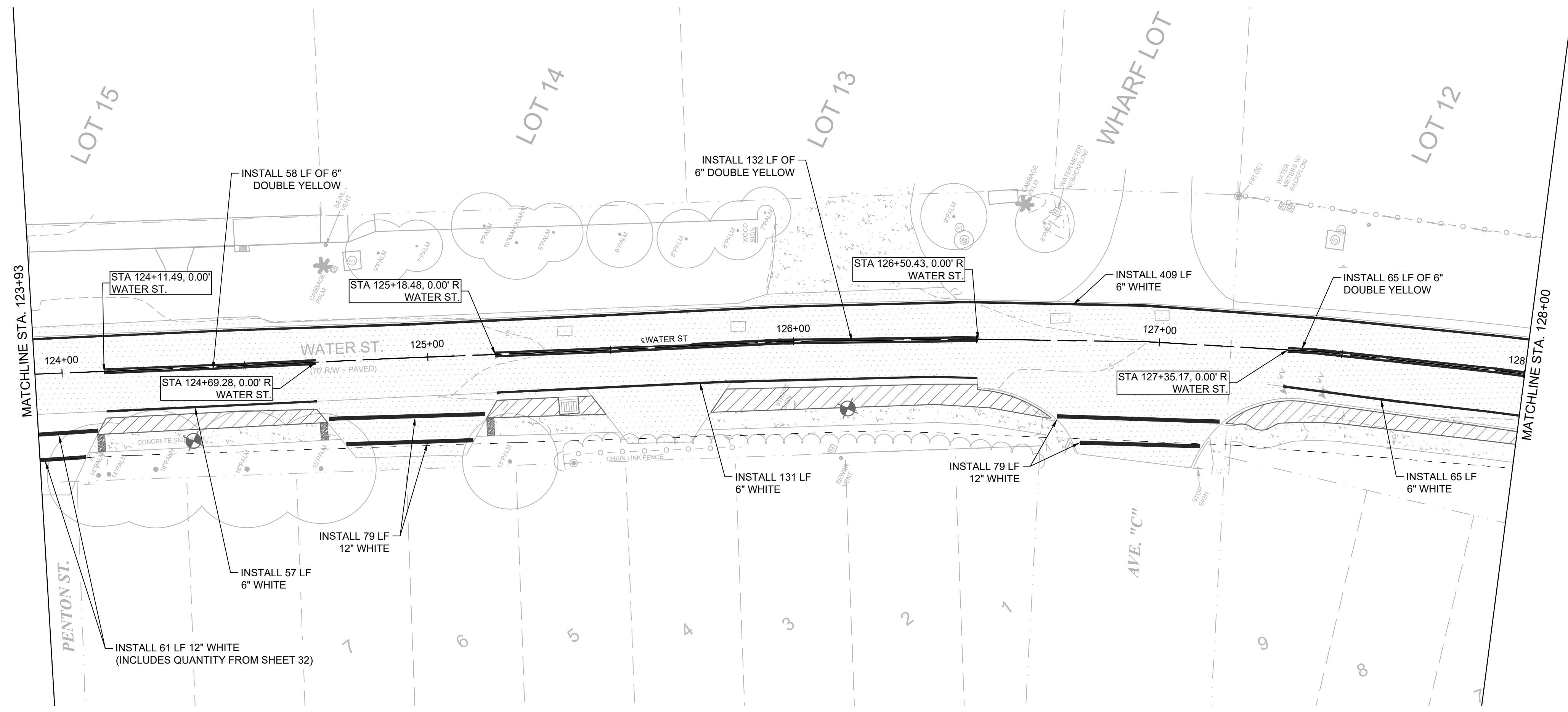


THE SEAL ORIGINALLY APPEARING ON THIS DOCUMENT WAS AUTHORIZED BY:
 DANIEL L. SCHEER 63940
 NAME PE LICENSE NO.
 4/10/2025
 DATE
 THE RECORD COPY OF THIS DRAWING IS ON FILE AT THE OFFICES OF:
 HALFF ASSOCIATES, INC.
 FL CA. 33380 FIRM OR BUSINESS NO. FL STATE

PROJECT NO.:	56158.001
ISSUED:	04/10/2025
DRAWN BY:	TPK
CHECKED BY:	DLS
SCALE:	1" = 20'
SHEET TITLE:	SIGN & PAVEMENT MARKINGS (3)

THIS ITEM HAS BEEN DIGITALLY SIGNED AND SEALED BY DANIEL L. SCHEER ON THE DATE ADJACENT TO THE SEAL. PRINTED COPIES OF THIS DOCUMENT ARE NOT CONSIDERED SIGNED AND SEALED AND THE SIGNATURE MUST BE VERIFIED ON ANY ELECTRONIC COPIES.

FILE NAME: A:\66000\66158\01\ProjectResources\CADD\Sheets\Ph 2\C-C-PLAN-SIGN & PAVEMENT\MARKING-WATER ST-56158.001_PHZ.dwg DATE: April 10, 2025, TIME: 11:36 AM, USER: ah4483 AVO: 56158.001

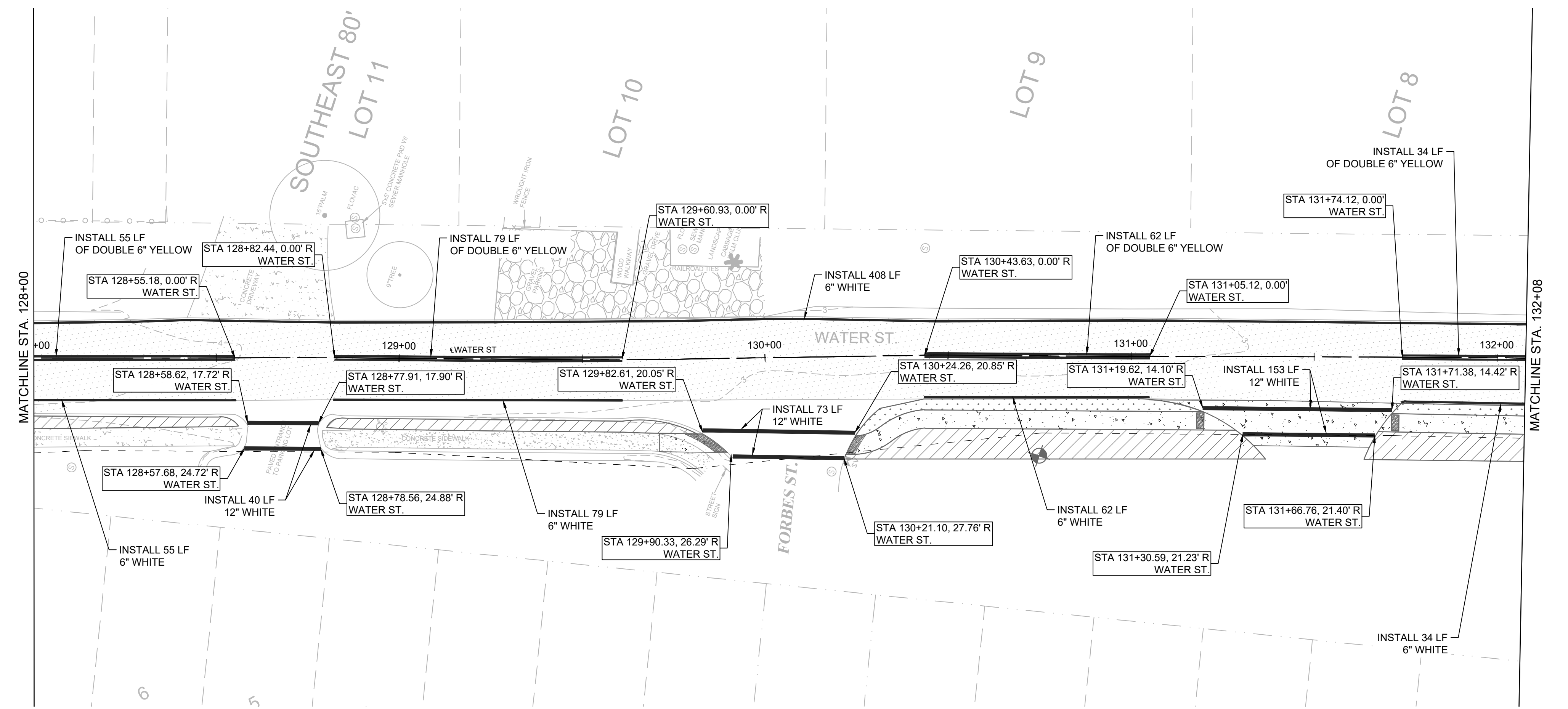
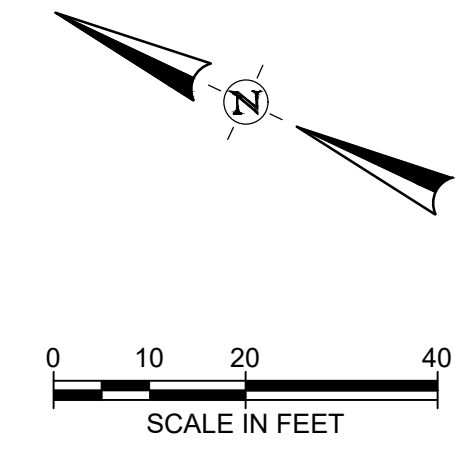


LEGEND:

- RIGHT OF WAY
- LOT LINE
- TREE LINE
- MINOR CONTOUR

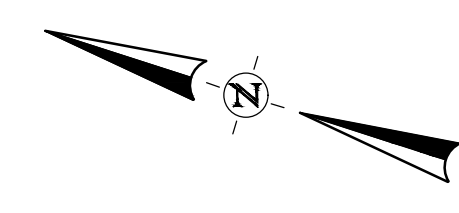
LEGEND:

- NEW CONCRETE PAVEMENT
- DETECTOR
- EXISTING CONCRETE PAVEMENT/SIDEWALK



NOTES:

1. DRAWING SCALE IS ONLY VALID FOR 22" x 34" SHEET. PLEASE REFER TO SCALE BAR ABOVE.



CITY OF APALACHICOLA
COMMERCE ST. & WATER ST.
SIDEWALKS, LANDSCAPE AND
ROAD IMPROVEMENTS
 FRANKLIN COUNTY, FL

1201 NORTH BOWSER RD.
 TAMPA, FL 33606
 TEL: (813) 248-8200

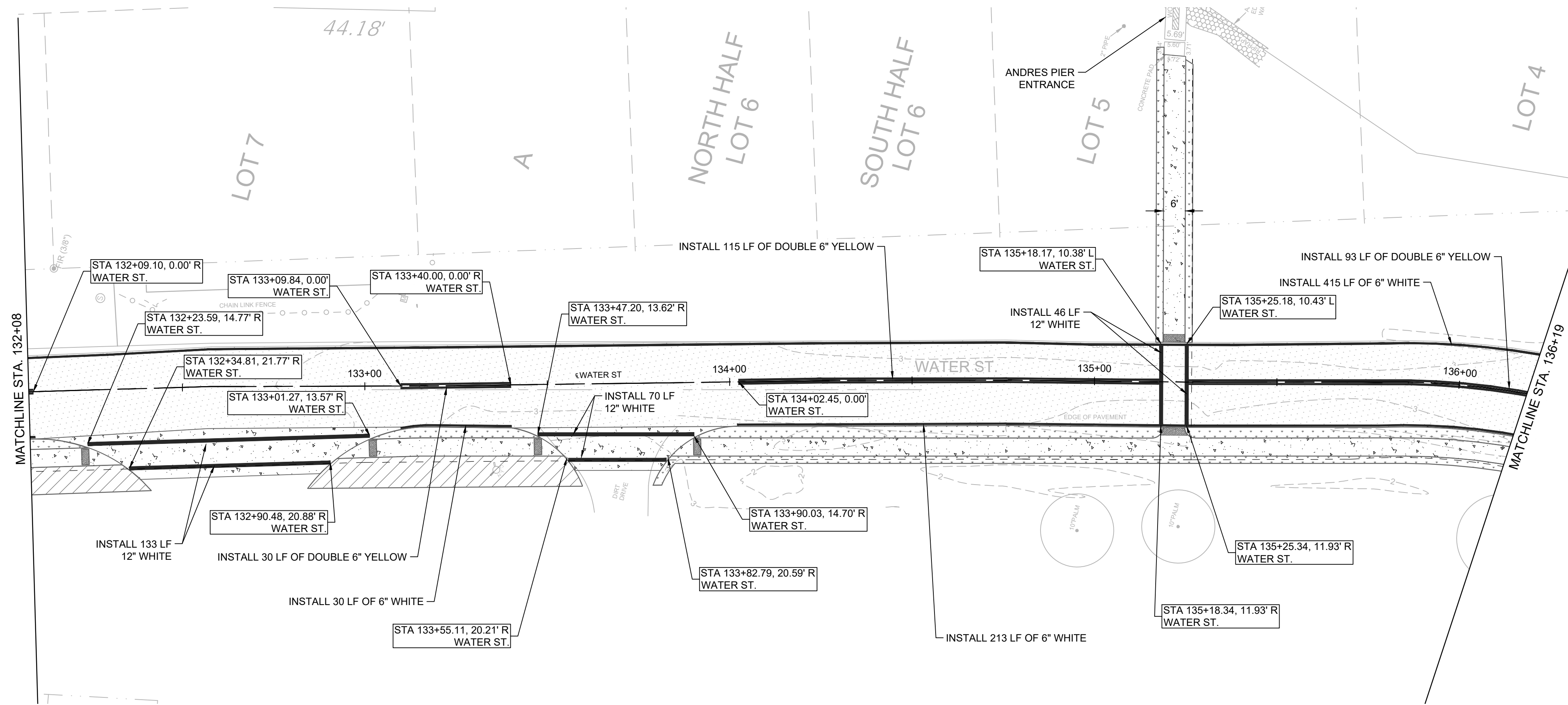
REVISION NO.	DATE	DESCRIPTION

THE SEAL ORIGINALLY APPEARING ON THIS DOCUMENT WAS AUTHORIZED BY:
 DANIEL L. SCHEER 63940
 NAME PE LICENSE NO.
 4/10/2025
 DATE
 THE RECORD COPY OF THIS DRAWING IS ON FILE AT THE OFFICES OF:
 HALFF ASSOCIATES, INC.
 FL CA. 33380 FL
 FIRM OR BUSINESS NO. STATE

PROJECT NO.: 56158.001
 ISSUED: 04/10/2025
 DRAWN BY: TPK
 CHECKED BY: DLS
 SCALE: 1" = 20'
 SHEET TITLE:
SIGN & PAVEMENT MARKINGS (4)

THIS ITEM HAS BEEN DIGITALLY SIGNED AND SEALED BY DANIEL L. SCHEER ON THE DATE ADJACENT TO THE SEAL. PRINTED COPIES OF THIS DOCUMENT ARE NOT CONSIDERED SIGNED AND SEALED AND THE SIGNATURE MUST BE VERIFIED ON ANY ELECTRONIC COPIES.

FILE NAME: A:\66000\66158\01\ProjectResources\CADD\Sheets\Ph 2\C-C-PLAN-SIGN & PAVEMENT\MARKING-WATER ST-56158.001_PHZ.dwg DATE: April 10, 2025, TIME: 11:36 AM, USER: ah4483 AVO: 56158.001

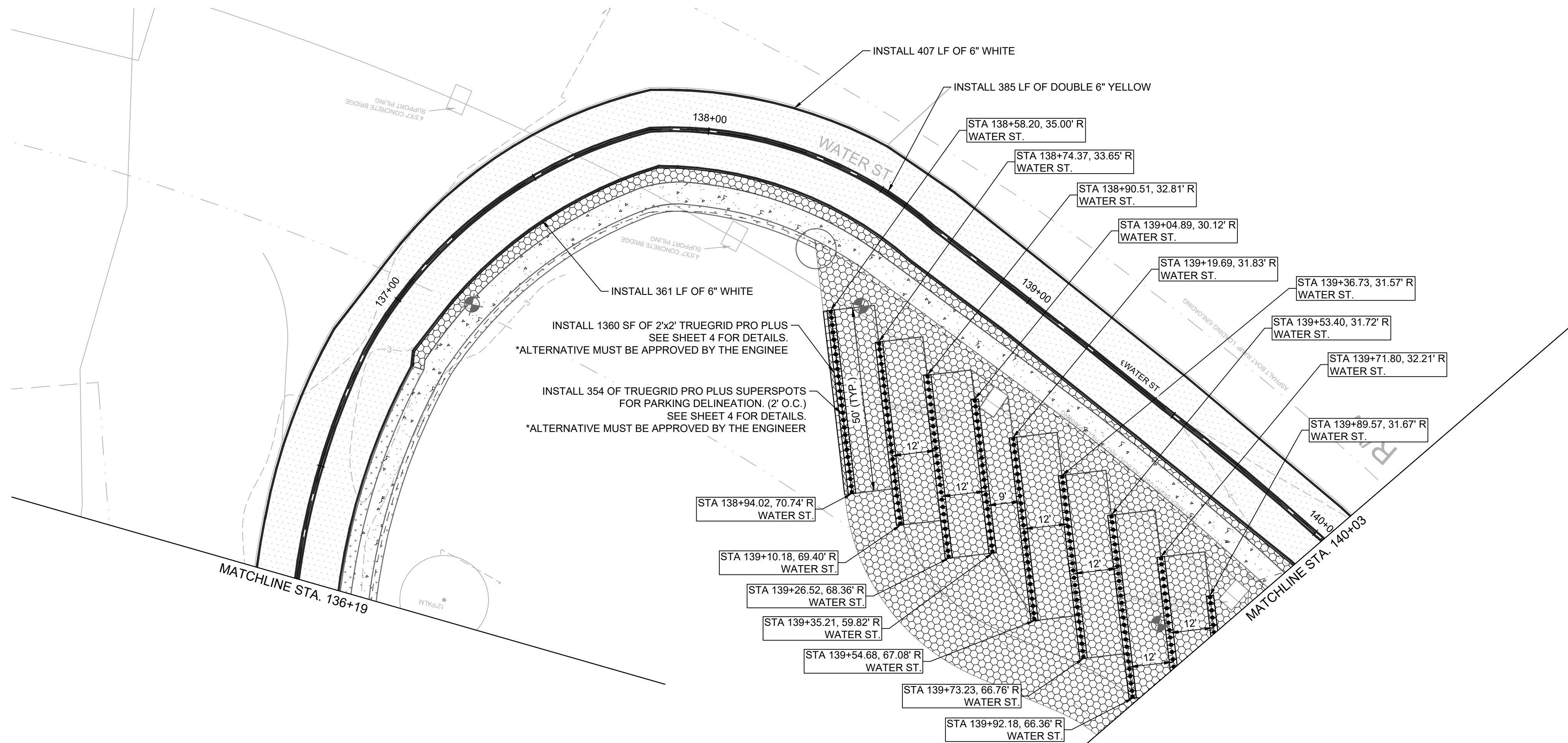


LEGEND:

- RIGHT OF WAY
- LOT LINE
- TREE LINE
- MINOR CONTOUR

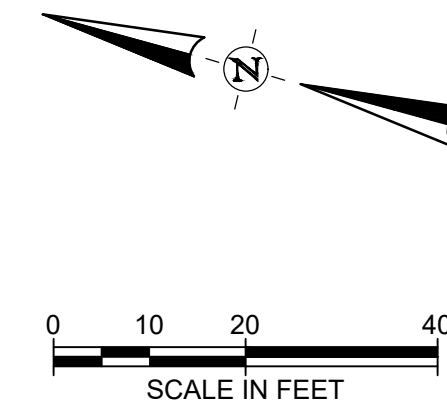
LEGEND:

- PROPOSED CONCRETE SIDEWALK/PAVEMENT
- PROPOSED PERVIOUS PARKING AREA
- PROPOSED SOD AREA
- DETECTOR
- EXISTING CONCRETE PAVEMENT/SIDEWALK
- 24"x24"x1.8" TRUEGRID PRO PLUS WITH TRUEGRID PRO PLUS SUPERSPOTS FOR PARKING DELINEATION @ 2' O.C. *ALTERNATIVE MUST BE APPROVED BY THE ENGINEER



NOTES:

1. DRAWING SCALE IS ONLY VALID FOR 22" x 34" SHEET. PLEASE REFER TO SCALE BAR ABOVE.




CITY OF APALACHICOLA
 COMMERCE ST. & WATER ST.
 SIDEWALKS, LANDSCAPE AND
 ROAD IMPROVEMENTS
 FRANKLIN COUNTY, FL



1201 NORTH BOWSER RD.
 TAMPA, FL 33610-1275
 TEL: (813) 948-8200

REVISION NO.	DATE	DESCRIPTION



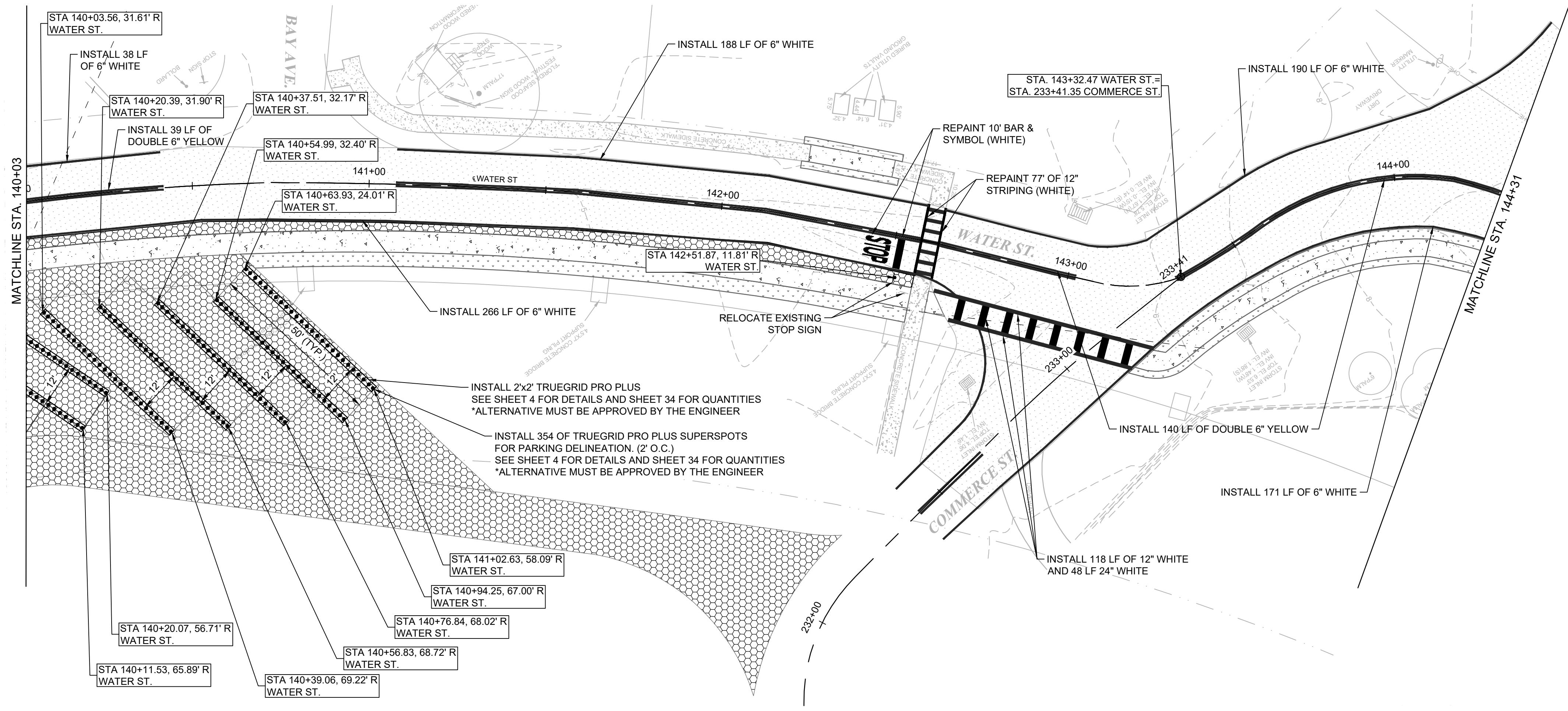
THE SEAL ORIGINALLY APPEARING ON THIS DOCUMENT WAS AUTHORIZED BY:
 DANIEL L. SCHEER 63940
 NAME PE LICENSE NO.
 4/10/2025
 DATE
 THE RECORD COPY OF THIS DRAWING IS ON FILE AT THE OFFICES OF:
 HALFF ASSOCIATES, INC.
 FL CA. 33380 FL
 FIRM OR BUSINESS NO. STATE

PROJECT NO.: 56158.001
 ISSUED: 04/10/2025
 DRAWN BY: TPK
 CHECKED BY: DLS
 SCALE: 1" = 20'
 SHEET TITLE:

SIGN & PAVEMENT MARKINGS (5)

THIS ITEM HAS BEEN DIGITALLY SIGNED AND SEALED BY DANIEL L. SCHEER ON THE DATE ADJACENT TO THE SEAL. PRINTED COPIES OF THIS DOCUMENT ARE NOT CONSIDERED SIGNED AND SEALED AND THE SIGNATURE MUST BE VERIFIED ON ANY ELECTRONIC COPIES.

FILE NAME: A:\6000\60158\01\ProjectResources\CADD\Sheets\Ph 2\C-C-PLAN-SIGN & PAVEMENTMARKING-WATER ST-56158.001_PHZ.dwg DATE: April 10, 2025, TIME: 11:36 AM, USER: ah4483 AVO: 56158.001

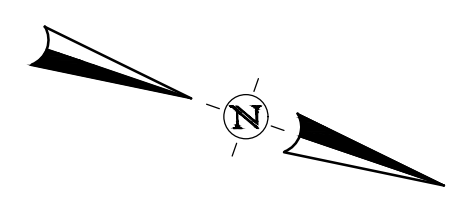
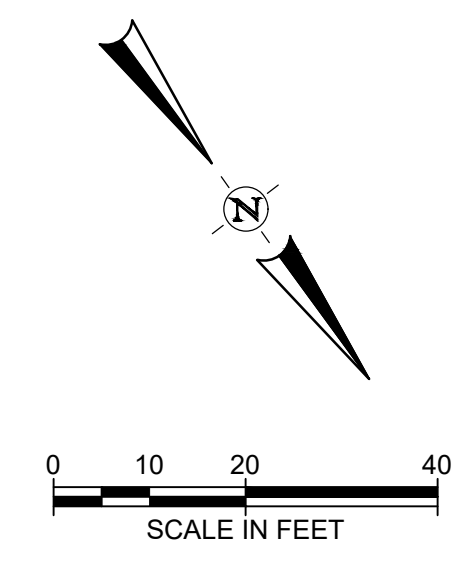


LEGEND:

- RIGHT OF WAY
- LOT LINE
- TREE LINE
- MINOR CONTOUR

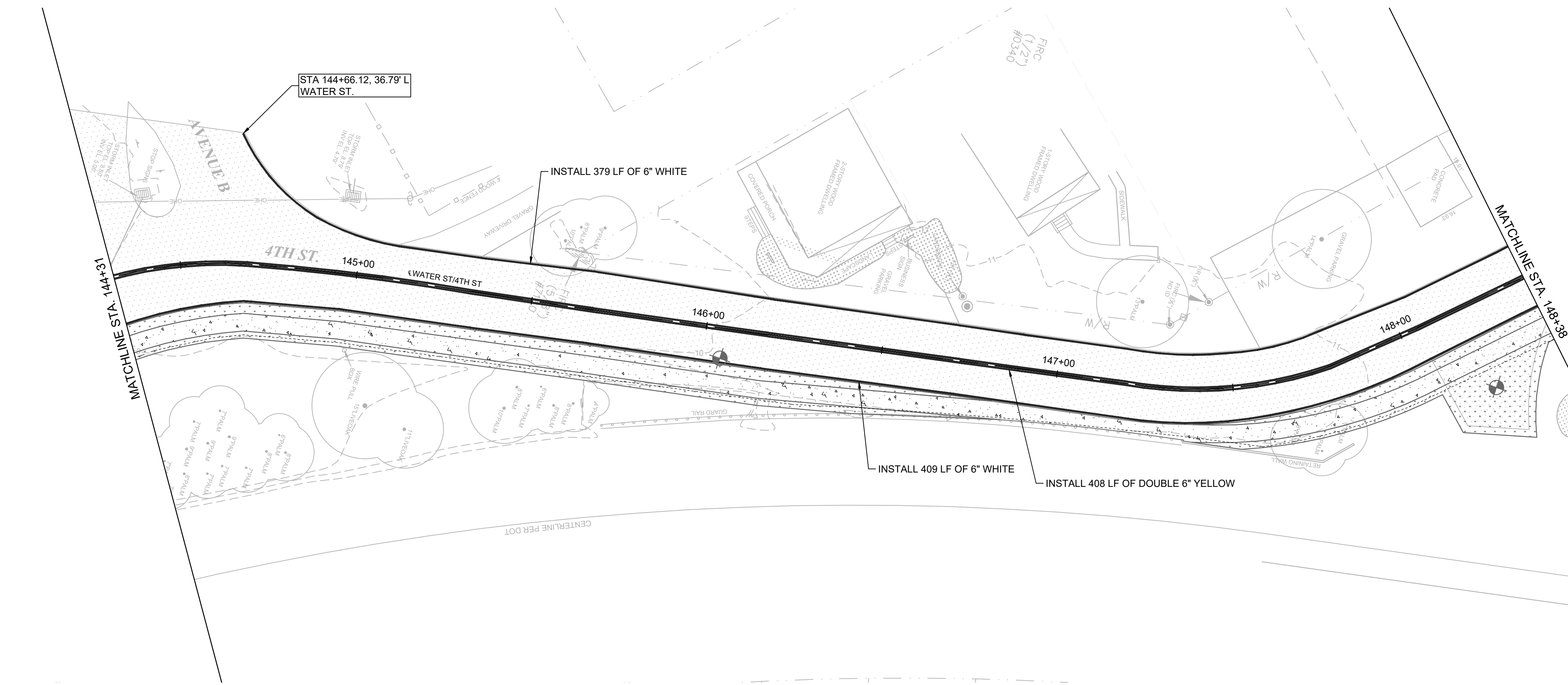
LEGEND:

- PROPOSED CONCRETE SIDEWALK/PAVEMENT
- PROPOSED PERVIOUS PARKING AREA
- DETECTOR
- EXISTING CONCRETE PAVEMENT/SIDEWALK
- 24"x24"x1.8" TRUEGRID PRO PLUS WITH TRUEGRID PRO PLUS SUPERSPOTS FOR PARKING DELINEATION @ 2' O.C. *ALTERNATIVE MUST BE APPROVED BY THE ENGINEER



NOTES:


1. DRAWING SCALE IS ONLY VALID FOR 22" x 34" SHEET. PLEASE REFER TO SCALE BAR ABOVE.



CITY OF APALACHICOLA
COMMERCE ST. & WATER ST.
SIDEWALKS, LANDSCAPE AND
ROAD IMPROVEMENTS
 FRANKLIN COUNTY, FL



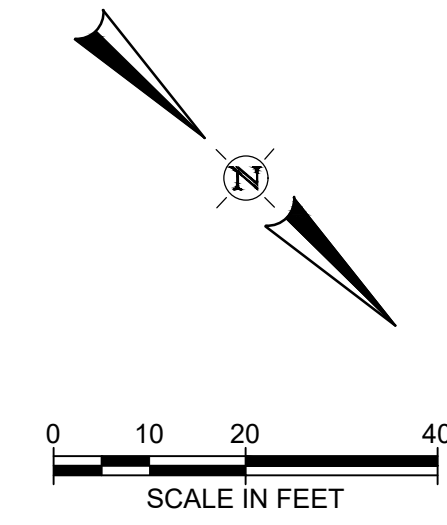
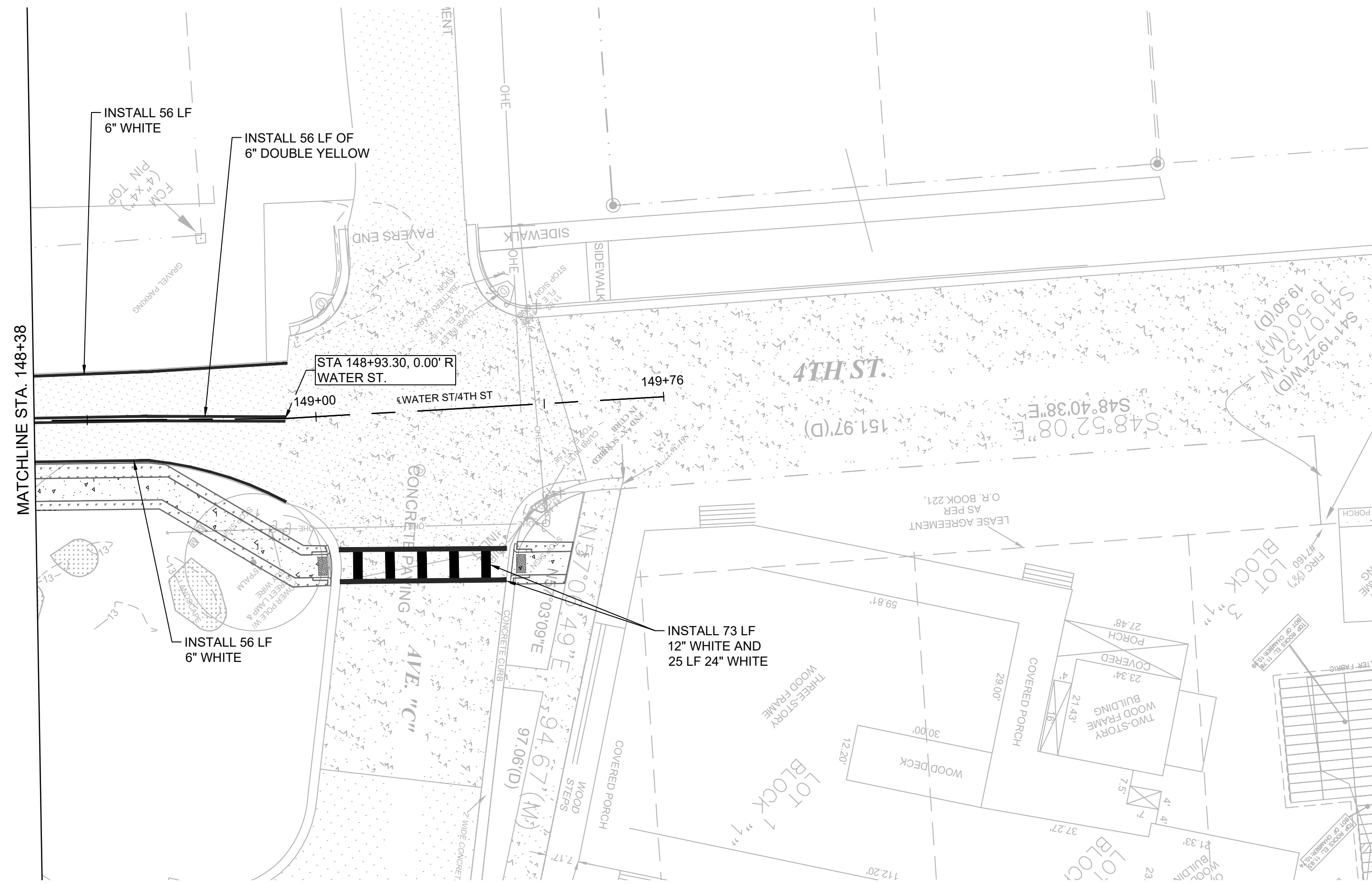
REVISION NO.	DATE	DESCRIPTION



THE SEAL ORIGINALLY APPEARING ON THIS DOCUMENT WAS AUTHORIZED BY:
 DANIEL L. SCHEER 63940
 NAME PE LICENSE NO.
 4/10/2025
 DATE
 THE RECORD COPY OF THIS DRAWING IS ON FILE AT THE OFFICES OF:
 HALFF ASSOCIATES, INC.
 FL CA. 33380 FL
 FIRM OR BUSINESS NO. STATE

PROJECT NO.:	56158.001
ISSUED:	04/10/2025
DRAWN BY:	TPK
CHECKED BY:	DLS
SCALE:	1" = 20'
SHEET TITLE:	SIGN & PAVEMENT MARKINGS (6)

THIS ITEM HAS BEEN DIGITALLY SIGNED AND SEALED BY DANIEL L. SCHEER ON THE DATE ADJACENT TO THE SEAL. PRINTED COPIES OF THIS DOCUMENT ARE NOT CONSIDERED SIGNED AND SEALED AND THE SIGNATURE MUST BE VERIFIED ON ANY ELECTRONIC COPIES.



LEGEND:

- RIGHT OF WAY
- PROPERTY/PLAT LINE
- TREE LINE
- MINOR CONTOUR

LEGEND:

- PROPOSED CONCRETE SIDEWALK/PAVEMENT
- PROPOSED SOD AREA
- DETECTOR
- EXISTING CONCRETE PAVEMENT/SIDEWALK


NOTES:

1. DRAWING SCALE IS ONLY VALID FOR 22" x 34" SHEET. PLEASE REFER TO SCALE BAR ABOVE.

CITY OF APALACHICOLA
 COMMERCE ST. & WATER ST.
 SIDEWALKS, LANDSCAPE AND
 ROAD IMPROVEMENTS
 FRANKLIN COUNTY, FL



REVISION NO.	DATE	DESCRIPTION

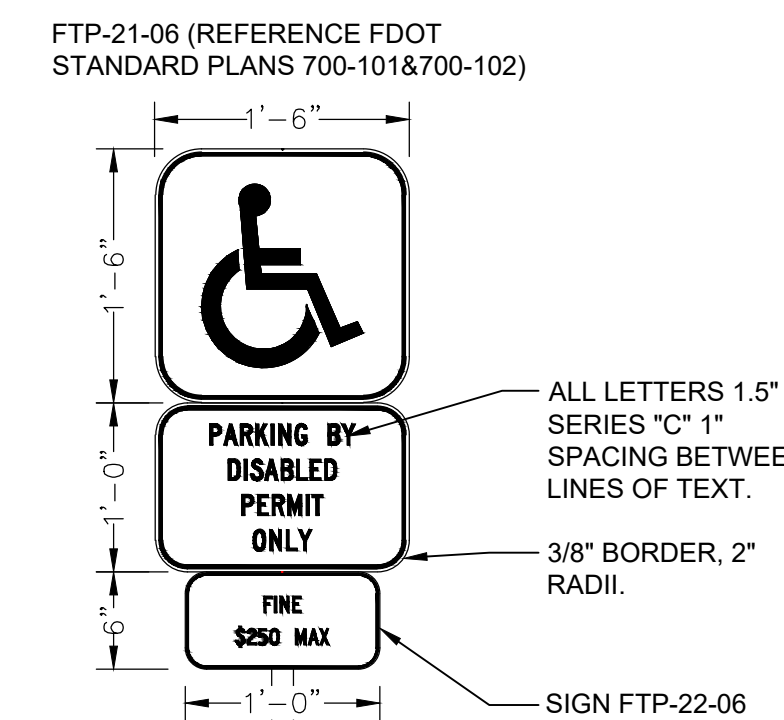
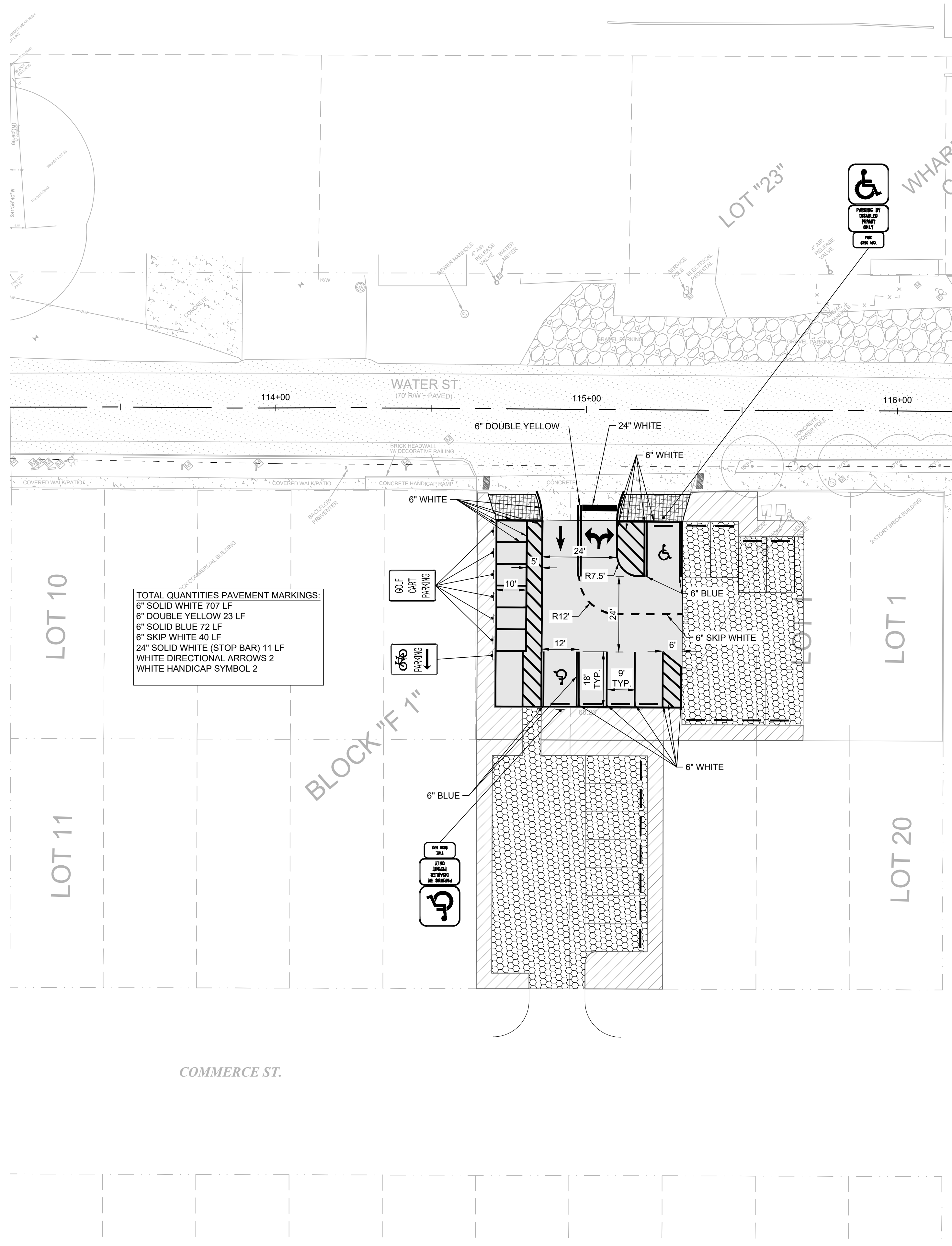


THE SEAL ORIGINALLY APPEARING ON THIS DOCUMENT WAS AUTHORIZED BY:
 DANIEL L. SCHEER 63940
 NAME PE LICENSE NO.
 4/10/2025
 DATE
 THE RECORD COPY OF THIS DRAWING IS ON FILE AT THE OFFICES OF:
 HALFF ASSOCIATES, INC.
 FL CA. 33380 FL
 FIRM OR BUSINESS NO. STATE

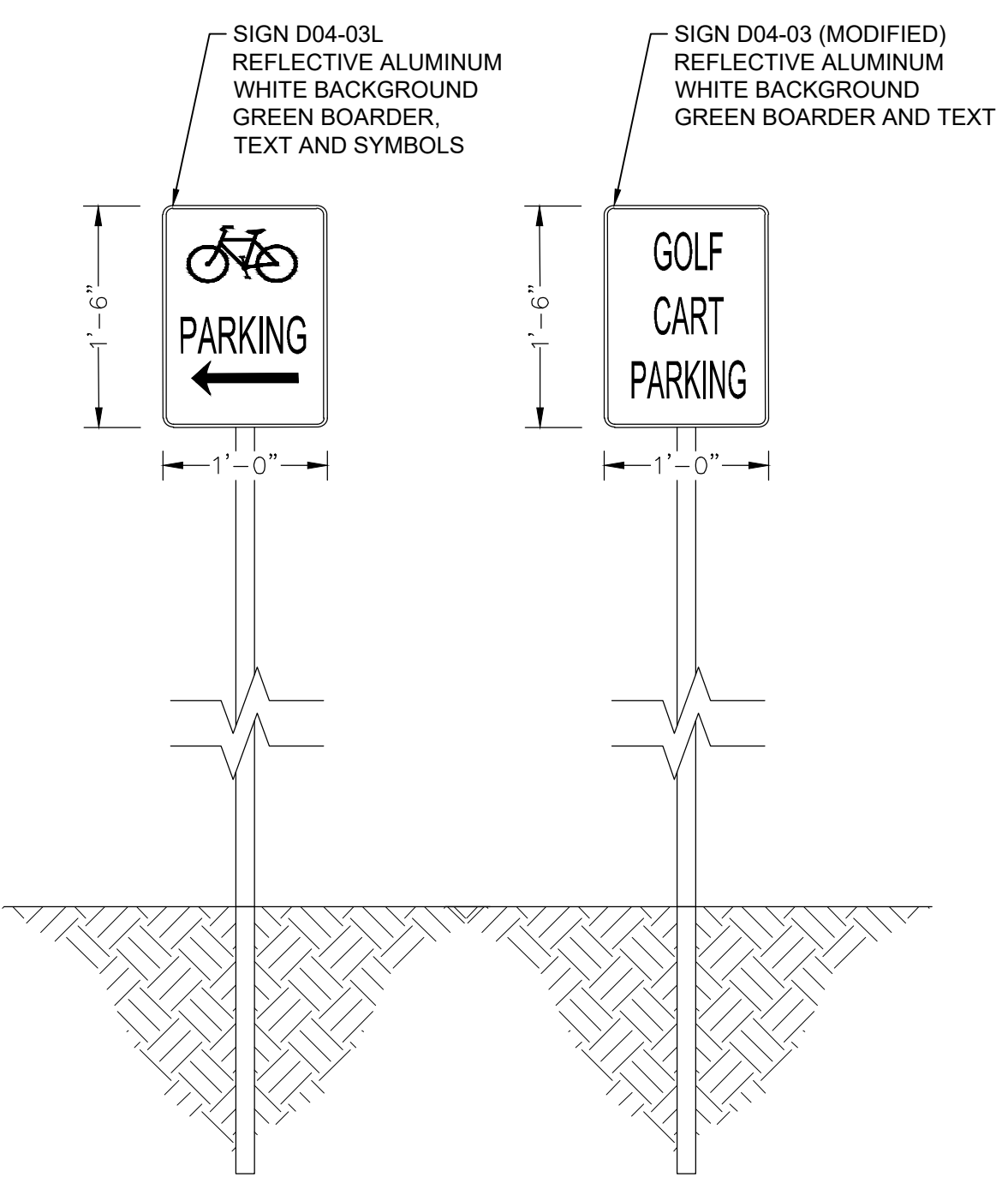
PROJECT NO.: 56158.001
 ISSUED: 04/10/2025
 DRAWN BY: TPK
 CHECKED BY: DLS
 SCALE: 1" = 20'
 SHEET TITLE:
SIGN & PAVEMENT MARKINGS (7)

THIS ITEM HAS BEEN DIGITALLY SIGNED AND SEALED BY DANIEL L. SCHEER ON THE DATE ADJACENT TO THE SEAL. PRINTED COPIES OF THIS DOCUMENT ARE NOT CONSIDERED SIGNED AND SEALED AND THE SIGNATURE MUST BE VERIFIED ON ANY ELECTRONIC COPIES.

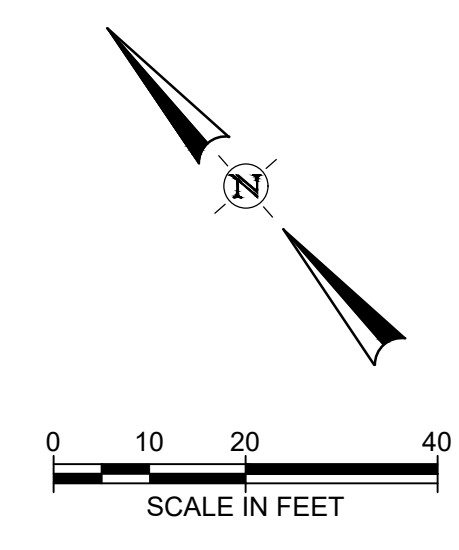
FILE NAME: A:\6000\60156158\01\ProjectResources\CADD\Sheets\Ph 2\C-PLAN-SIGN & PAVEMENT\MARKING-WATER ST-56158.001_PHZ.dwg DATE: April 10, 2025, TIME: 11:37 AM, USER: ah4483 AVO: 56158.001



HANDICAP ACCESS SIGN
N.T.S.



BICYCLE/GOLF CART PARKING SIGNS
N.T.S.



- LEGEND:**
- RIGHT OF WAY
 - - - LOT LINE
 - ~ ~ ~ TREE LINE
 - - - MINOR CONTOUR


- LEGEND:**
- [Pattern] PROPOSED CONCRETE SIDEWALK/PAVEMENT
 - [Pattern] PROPOSED LANDSCAPING
 - [Pattern] PROPOSED PERVIOUS PARKING
 - [Pattern] PROPOSED SOD AREA
 - [Pattern] OLD FIRESTATION CONCRETE SLAB
 - [Pattern] EXISTING CONCRETE PAVEMENT/SIDEWALK

- NOTES:**
- DRAWING SCALE IS ONLY VALID FOR 22" x 34" SHEET. PLEASE REFER TO SCALE BAR ABOVE.
 - OLD FIRE STATION PARKING LOT ONLY. ROADWAY SIGN AND PAVEMENT MARKINGS ON SHEET 31 AND SHEET 32

CITY OF APALACHICOLA
 COMMERCE ST. & WATER ST.
 SIDEWALKS, LANDSCAPE AND
 ROAD IMPROVEMENTS
 FRANKLIN COUNTY, FL



REVISION NO.	DATE	DESCRIPTION



THE SEAL ORIGINALLY APPEARING ON THIS DOCUMENT WAS AUTHORIZED BY:
 DANIEL L. SCHEER 63940
 NAME PE LICENSE NO.
 4/10/2025
 DATE
 THE RECORD COPY OF THIS DRAWING IS ON FILE AT THE OFFICES OF:
 HALFF ASSOCIATES, INC.
 FL CA. 33380 FL
 FIRM OR BUSINESS NO. STATE

PROJECT NO.: 56158.001
ISSUED: 04/10/2025
DRAWN BY: TPK
CHECKED BY: DLS
SCALE: 1" = 20'
SHEET TITLE: SIGN & PAVEMENT MARKINGS (8)

THIS ITEM HAS BEEN DIGITALLY SIGNED AND SEALED BY DANIEL L. SCHEER ON THE DATE ADJACENT TO THE SEAL. PRINTED COPIES OF THIS DOCUMENT ARE NOT CONSIDERED SIGNED AND SEALED AND THE SIGNATURE MUST BE VERIFIED ON ANY ELECTRONIC COPIES.